

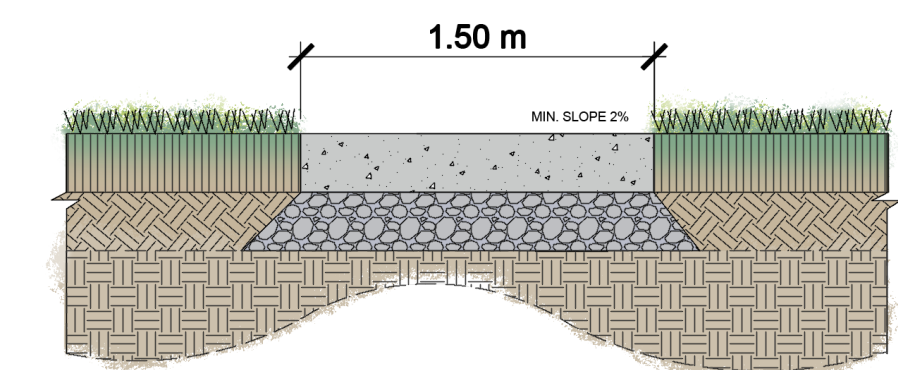
KEYPLAN



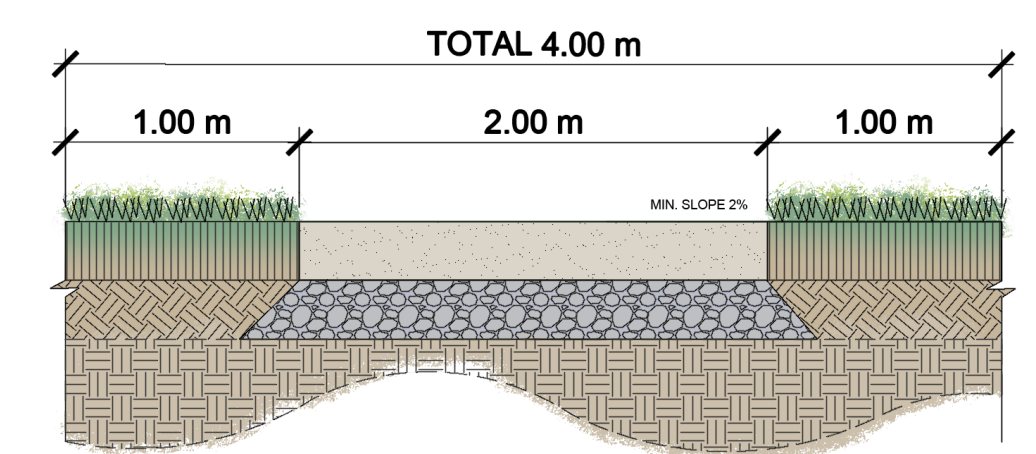
LEGEND

- PROPERTY LINE
- FUTURE MULTIUSE TRAIL
- PROPOSED 2 M WIDE SCREENED LIMESTONE PATHWAY
- PROPOSED 3 M WIDE ASPHALT PATHWAY
- PROPOSED 1.5 M WIDE CONCRETE SIDEWALK
- NATURAL HERITAGE BOUNDARY
- NATURAL HERITAGE AREA
- PROPOSED GREEN SPACE
- PROPOSED ACTIVITY NODES
- PROPOSED STORMWATER MANAGEMENT POND
- MEDIUM DENSITY HOUSING
- LOW DENSITY HOUSING
- VEHICLE STORAGE & PARKING
- PROPOSED ASPHALT ROADWAY

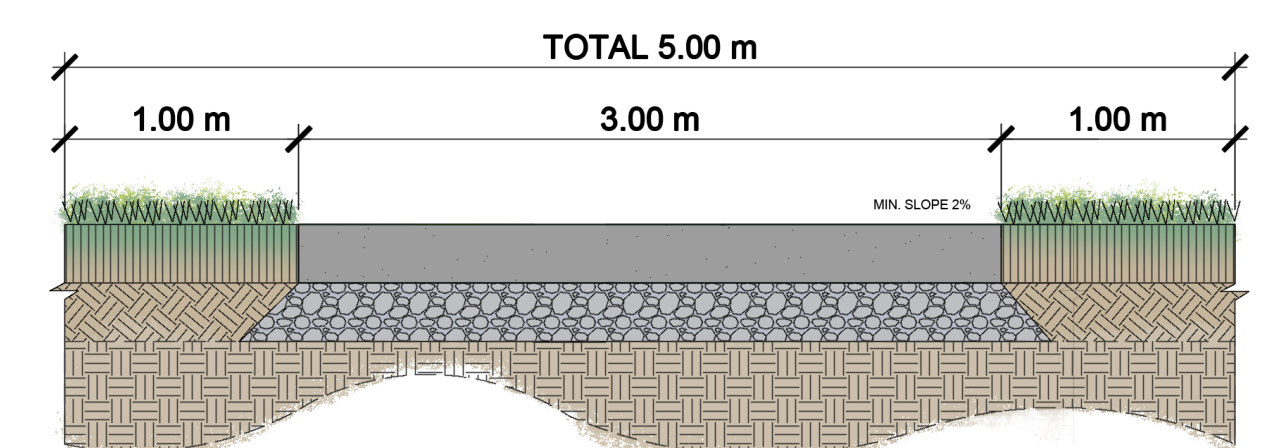
PAVING DETAILS



1.5 M WIDE CONCRETE SIDEWALK



2 M WIDE SCREENED LIMESTONE PATHWAY



3 M WIDE ASPHALT PATHWAY

25TH SIDE ROAD INNISFIL, ON
TRAILS MANAGEMENT PLAN - CONCEPT

Scale: 1:2000 @ 36.00 x 24.00 in

Date: July 28th 2025

