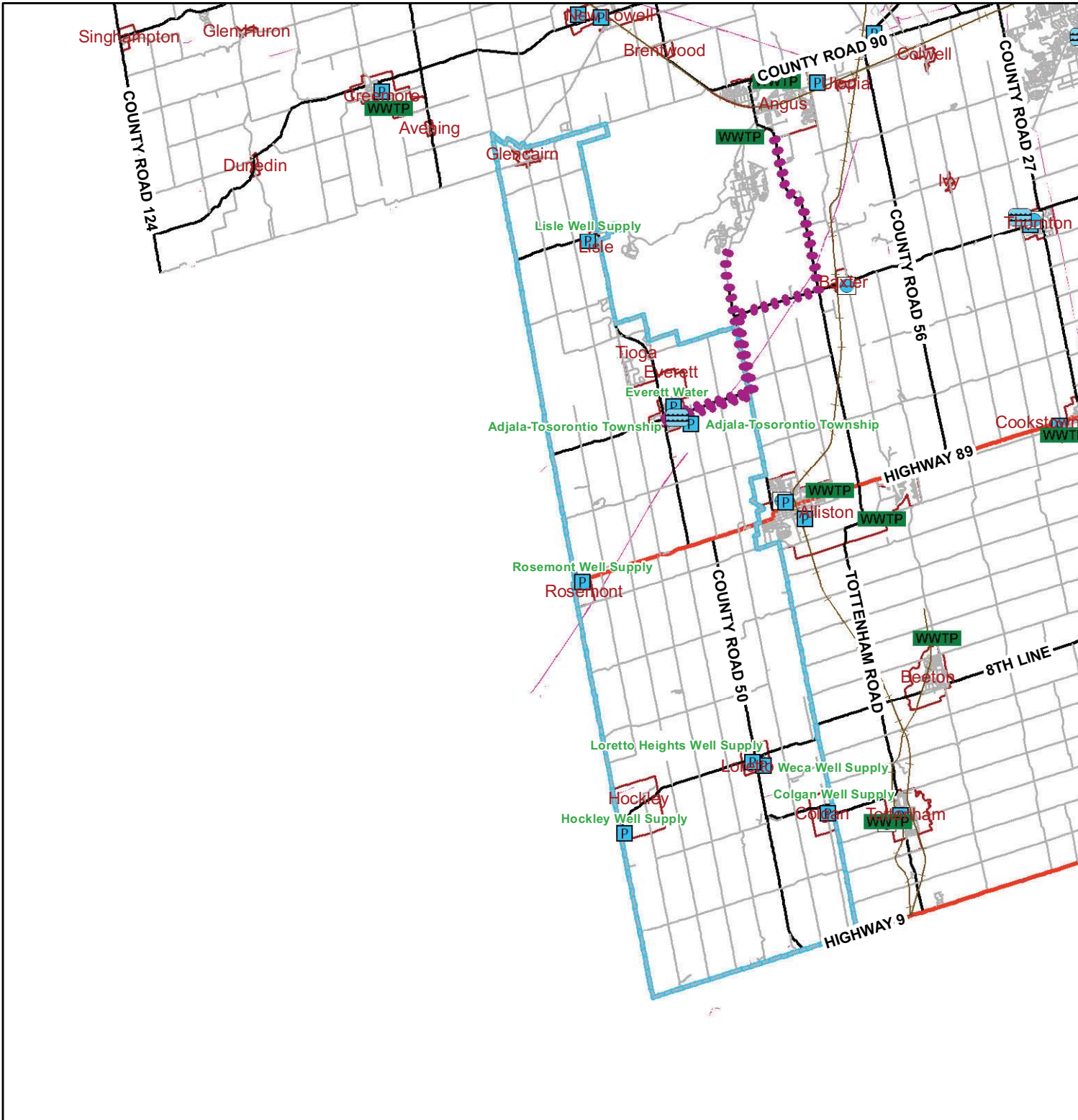
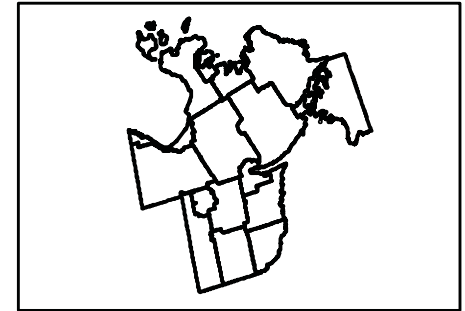


**APPENDIX A-7: COUNTY OF SIMCOE AND SURROUNDING
AREA: LEVEL 2 OPPORTUNITIES**

Figure OPP1 Township of Adjala-Tosorontio Level 2 Opportunities



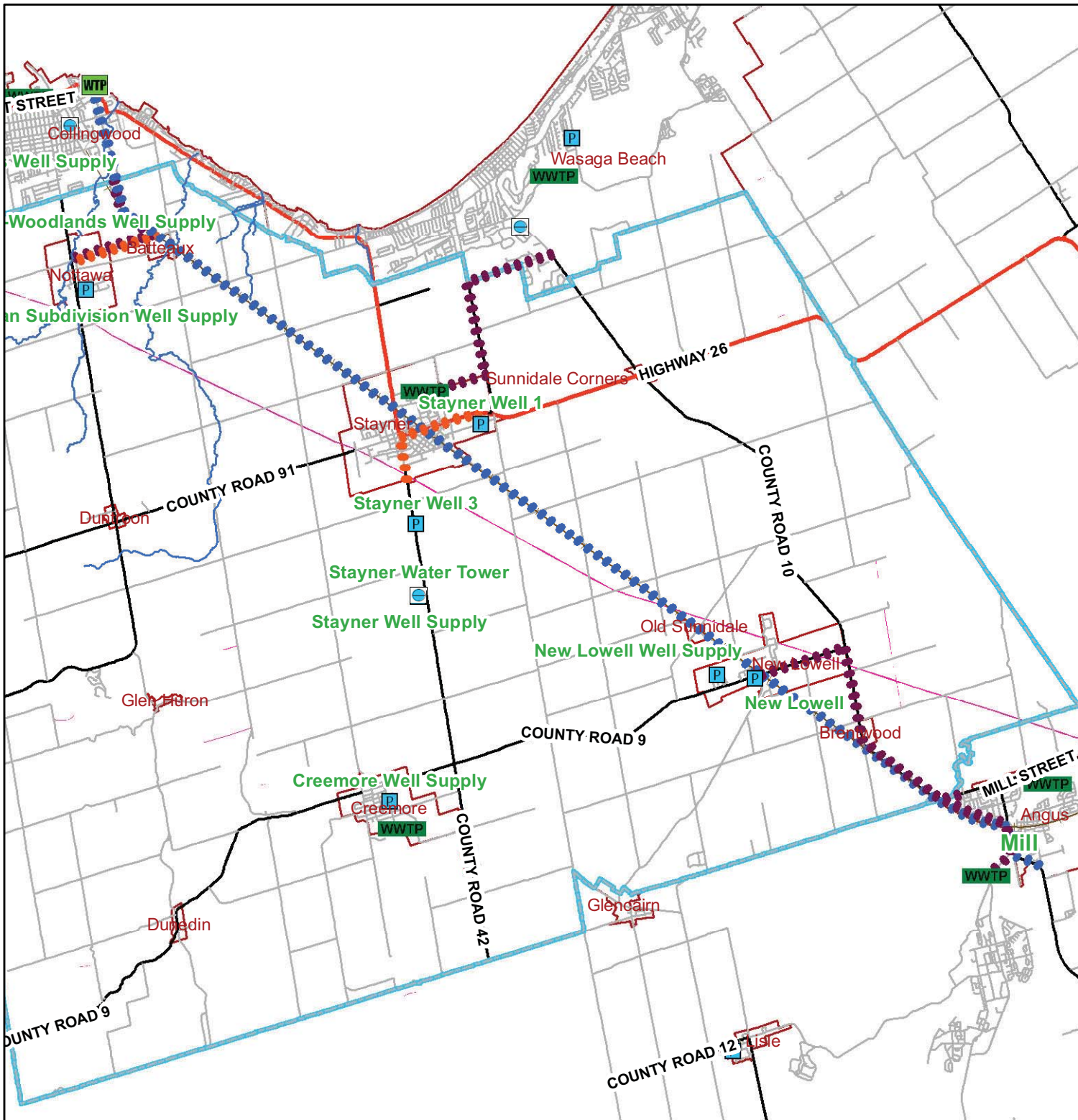
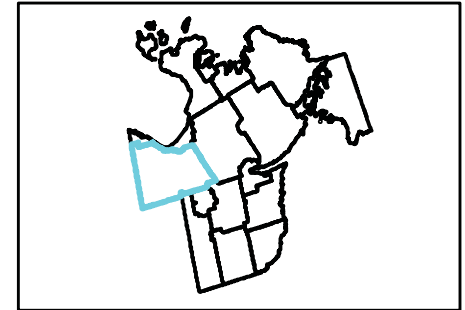
- Legend**
- WWTP Wastewater Treatment Plants
 - WTP Water Treatment Plant
 - Surface Water Intake
 - P Well Site
 - Reservoir
 - Water Tower
 - Standing Pipe
 - Water monitoring production & observation
 - Railway Active
 - Railway Non-Active
 - Provincial Highway
 - County Road
 - Local Road
 - Easements
 - Proposed Level 2 Opportunities**
 - Wastewater Servicing
 - Water Servicing
 - Settlement Areas
 - Municipal Border

1:250,000
0 1.5 3 6 Kilometers



This map, either in whole or in part, may not be reproduced without the written authority from the County of Simcoe, Copyright ©, County of Simcoe Land Information Network Cooperative - LINC, 2010.
Produced in part under license from the City of Barrie & Orillia, the Ontario Ministry of Natural Resources (Copyright ©, Queen's Printer, 2010), iCSource Enterprises Inc., and its suppliers, all rights reserved, and Members of the Ontario Geospatial Data Exchange.
THIS IS NOT A PLAN OF SURVEY.
For information call (705) 726-9309 or visit www.sincoc.ca


Figure OPP2 Township of Clearview Level 2 Opportunities



Legend

- Wastewater Treatment Plants
- Water Treatment Plant
- Surface Water Intake
- Well Site
- Reservoir
- Water Tower
- Standing Pipe
- Water monitoring production & observation
- Railway Active
- Railway Non-Active
- Provincial Highway
- County Road
- Local Road
- Easements
- Proposed Level 2 Opportunities**
 - Collingwood to Alliston Pipeline
 - Wastewater Servicing
 - Water Servicing
 - Settlement Areas
 - Municipal Border

1:150,000




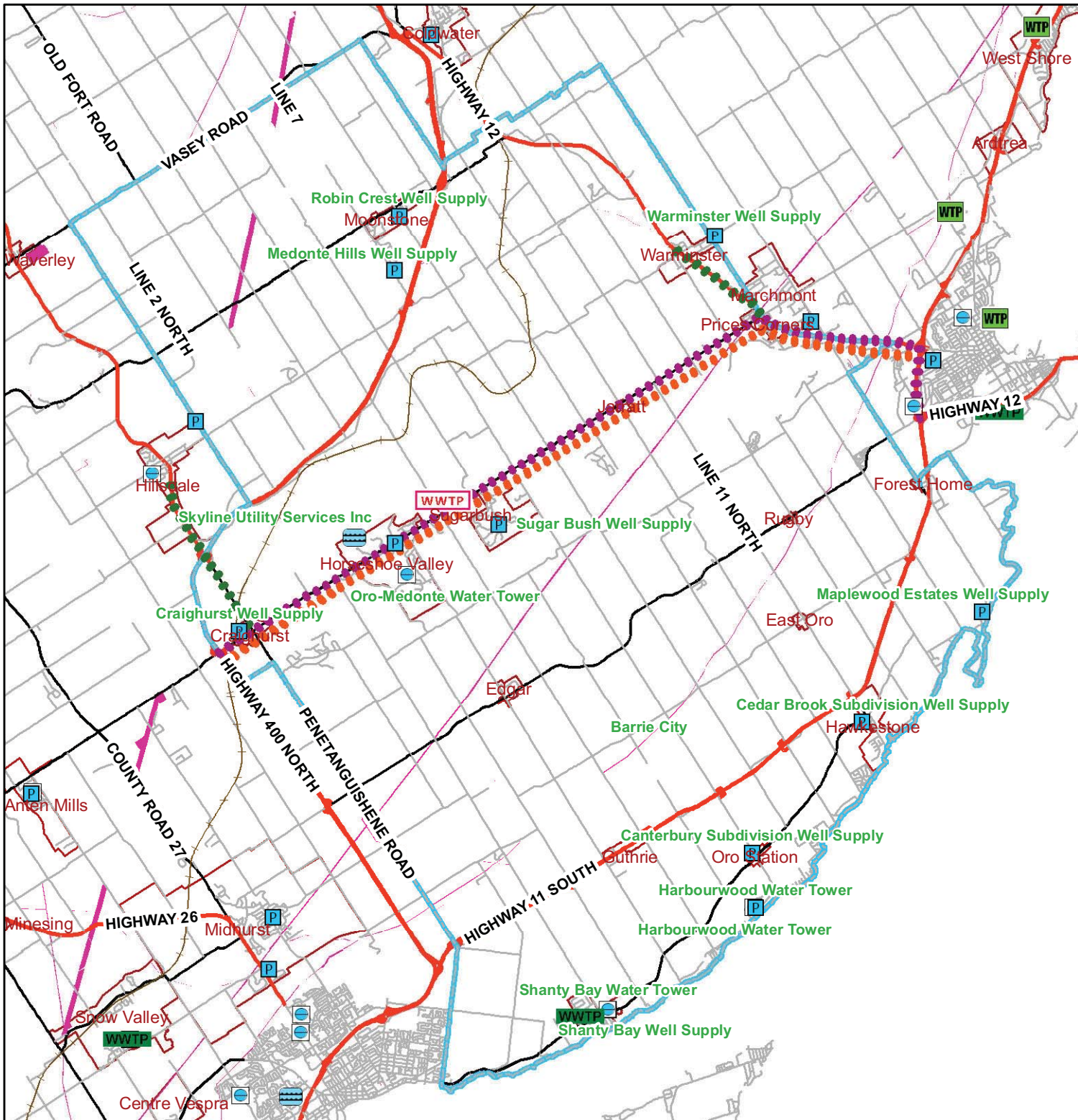
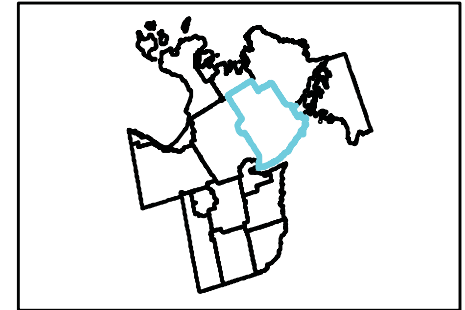
 This map, either in whole or in part, may not be reproduced without the written authority from the Council of Sixties, Copyright ©, Council of Sixties Land Information Network Cooperative - LINC, 2010.
Produced in part under license from the City of Barrie & Orillia, the Ontario Ministry of Natural Resources (Copyright ©, Queen's Printer, 2010), ©Tiscare Enterprises Inc., and its suppliers all rights reserved, and Members of the Ontario Geospatial Data Exchange.
THIS IS NOT A PLAN OF SURVEY.
For information call (705) 726-9309 or visit www.linc.on.ca

Figure OPP3 Township of Oro-Medonte Level 2 Opportunities



- Legend**
- WWTP Wasterwater Treatment Plants
 - WTP Water Treatment Plant
 - Surface Water Intake
 - Well Site
 - Reservoir
 - Water Tower
 - Standing Pipe
 - Water monitoring production & observation
 - Railway Active
 - Railway Non-Active
 - Provincial Highway
 - County Road
 - Local Road
 - Easements
- Proposed Level 2 Opportunities**
- Wasterwater Servicing
 - Water Servicing
 - Optional Connection
 - Settlement Areas
 - Municipal Border

1:180,000



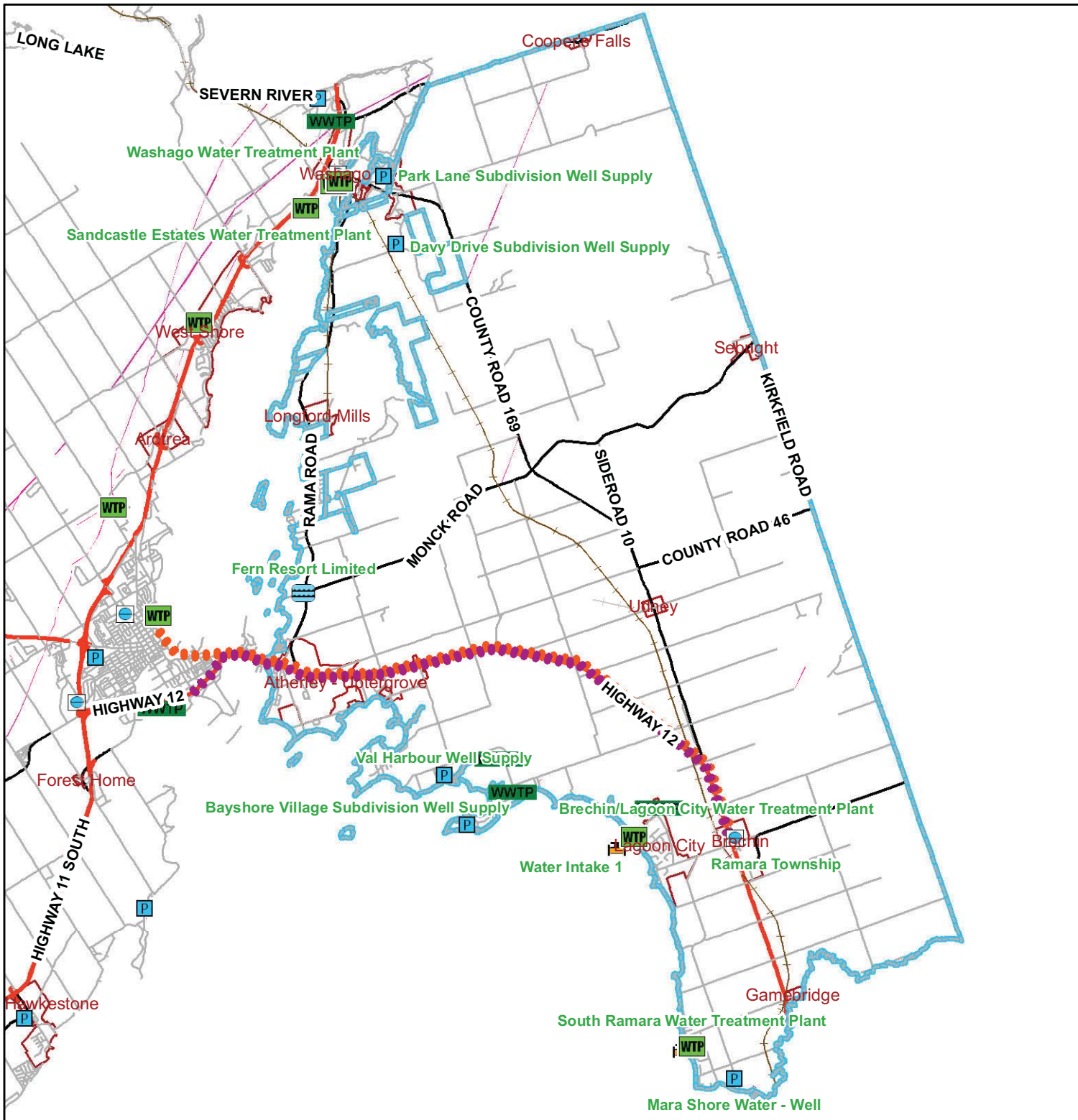
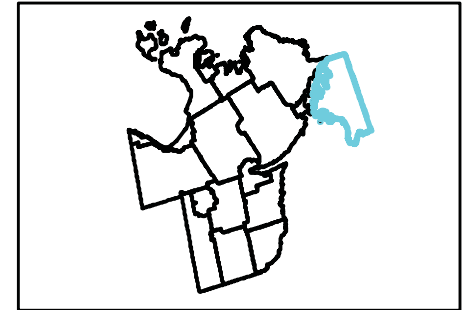
This map, either in whole or in part, may not be reproduced without the written authority from the County of Simcoe, Copyright © County of Simcoe Land Information Network Cooperative - LINC, 2010.

Produced in part under license from the City of Barrie & Orillia, the Ontario Ministry of Natural Resources (Copyright © Queen's Printer 2010), iClicover Enterprises Inc., and its suppliers all rights reserved, and Members of the Ontario Geospatial Data Exchange.

THIS IS NOT A PLAN OF SURVEY.

For information call (905) 26-9309 or visit www.simcoe.ca

Figure OPP4 Township of Ramara Level 2 Opportunities



- Legend**
- WWTP Wastewater Treatment Plants
 - WTP Water Treatment Plant
 - Surface Water Intake
 - P Well Site
 - Reservoir
 - Water Tower
 - Standing Pipe
 - Water monitoring production & observation
 - Railway Active
 - Railway Non-Active
 - Provincial Highway
 - County Road
 - Local Road
 - Easements
 - Proposed Level 2 Opportunities**
 - Wastewater Servicing
 - Water Servicing
 - Settlement Areas
 - Ramara

1:180,000

0 1.25 2.5 5 Kilometers



LINC LAND INFORMATION NETWORK COOPERATIVE

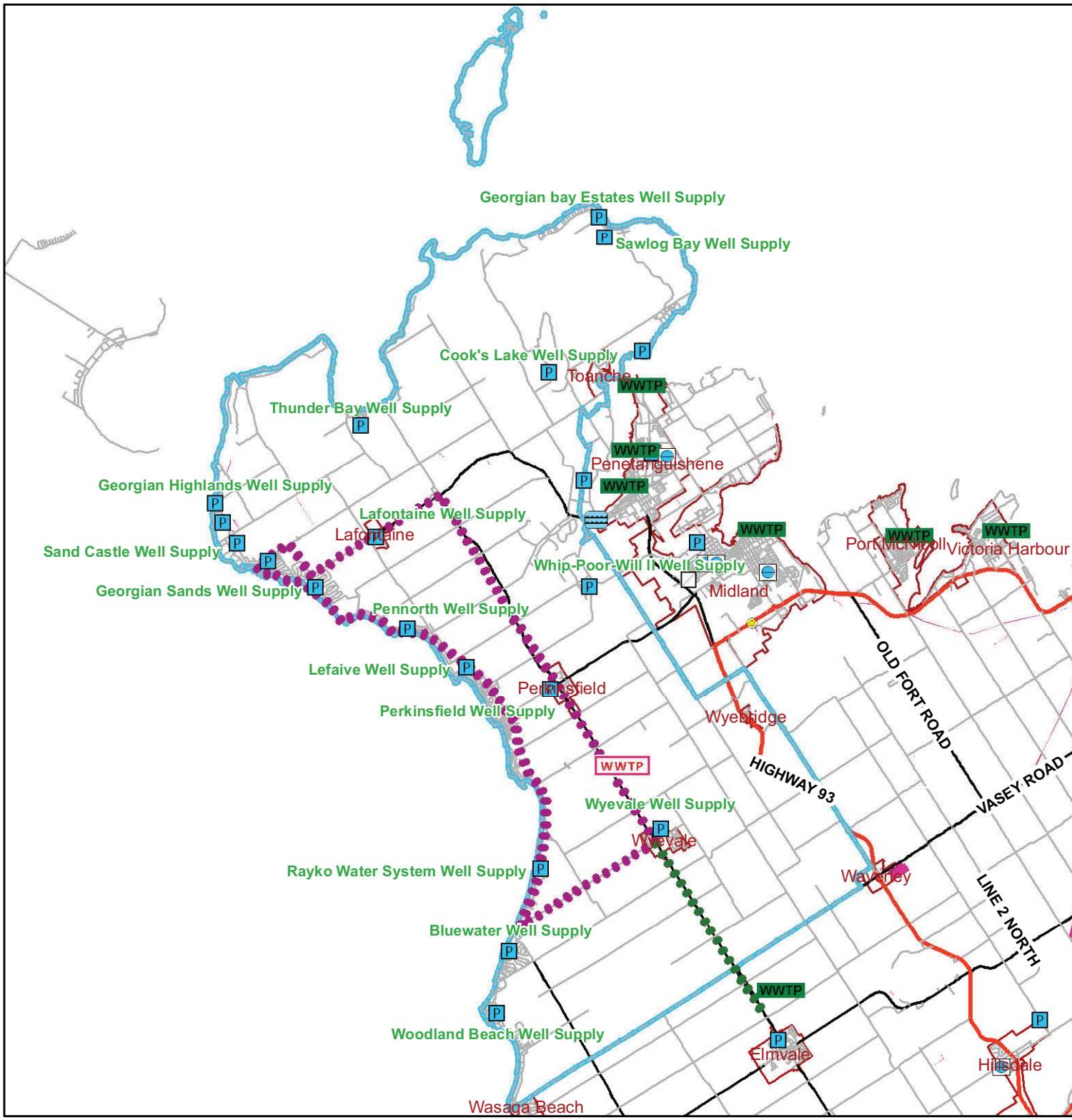
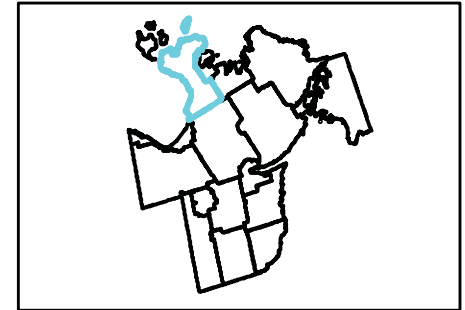
This map, either in whole or in part, may not be reproduced without the written authority from the Council of Sincere, Copyright ©, Council of Sincere Land Information Network Cooperative - LINC, 2010.

Produced in part under license from the City of Barrie & Orillia, the Ontario Ministry of Natural Resources (Copyright © Queen's Printer 2010), i2iSource Enterprises Inc., and its suppliers, all rights reserved, and Members of the Ontario Geospatial Data Exchange.

THIS IS NOT A PLAN OF SURVEY.

For information call (705) 726-9309 or visit www.sincere.ca


Figure OPP5 Township of Tiny Level 2 Opportunities



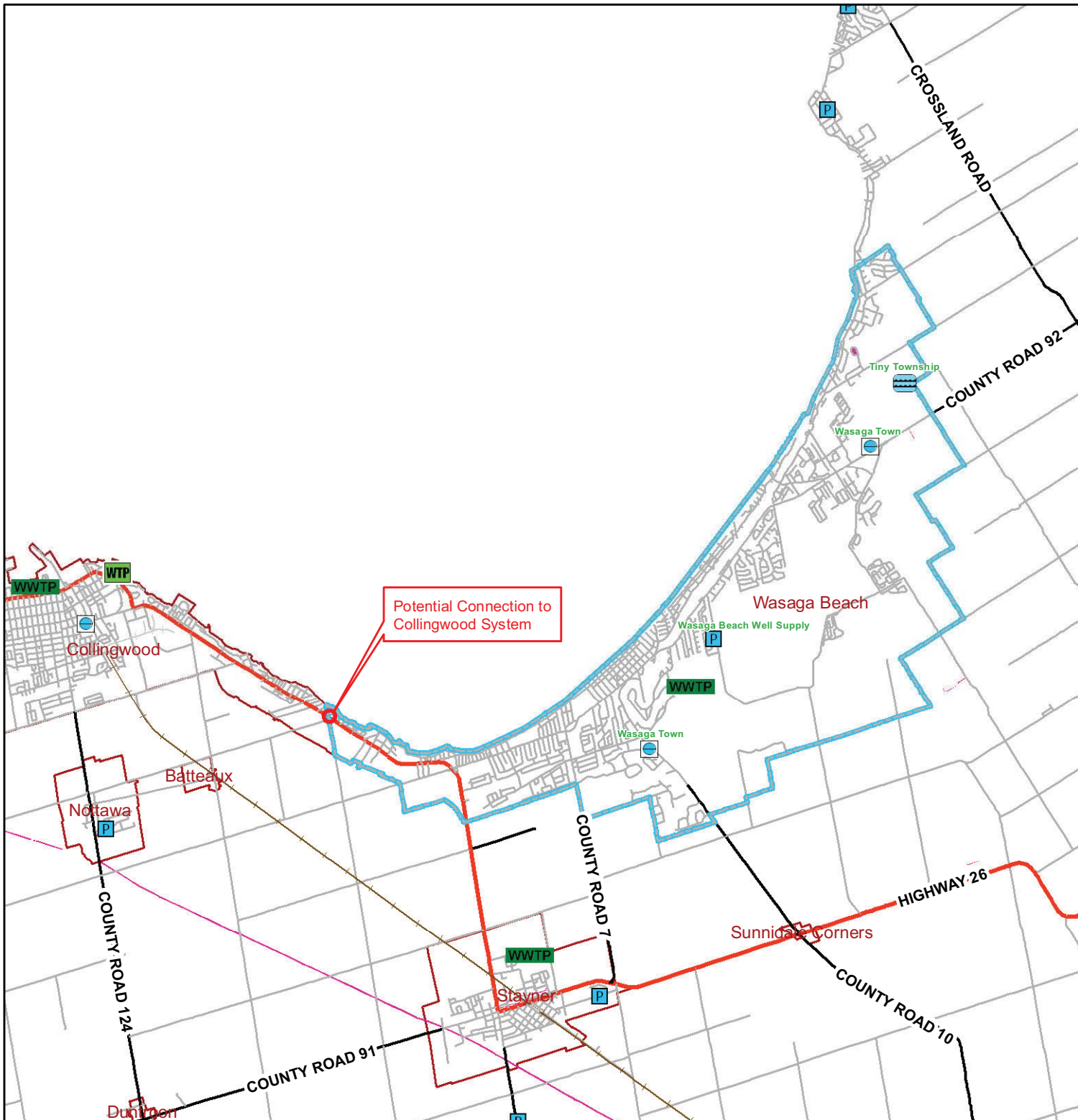
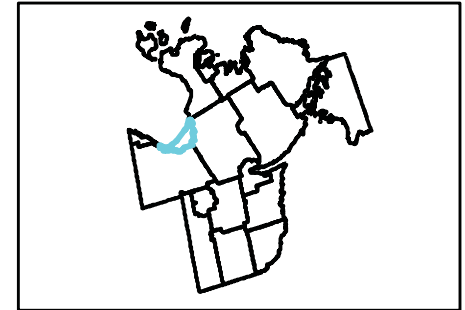
- Legend**
- WWTP Wastewater Treatment Plants
 - WTP Water Treatment Plant
 - Surface Water Intake
 - P Well Site
 - Reservoir
 - Water Tower
 - Standing Pipe
 - Water monitoring production & observation
 - Railway Active
 - Railway Non-Active
 - Provincial Highway
 - County Road
 - Local Road
 - Easements
 - Proposed Level 2 Opportunities**
 - Wastewater Servicing
 - Water Servicing
 - Optional Connection
 - Settlement Areas
 - Municipal Border

1:200,000
 0 1.25 2.5 5 Kilometers



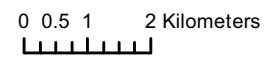
 This map, either in whole or in part, may not be reproduced without the written authority from the Council of Sixties, Copyright ©, Council of Sixties Land Information Network Cooperative - LINC, 2010.
 Produced in part under license from the City of Barrie & Orillia, the Ontario Ministry of Natural Resources (Copyright ©, Queen's Printer, 2010), Esri/Source Enterprises Inc., and its suppliers, all rights reserved, and Members of the Ontario Geospatial Data Exchange.
 THIS IS NOT A PLAN OF SURVEY.
 For information call (705) 726-9309 or visit www.sixties.ca

**Figure OPP6
Town of
Wasaga Beach
Level 2 Opportunities**



- Legend**
- WWTTP Wastewater Treatment Plants
 - WTP Water Treatment Plant
 - Surface Water Intake
 - Well Site
 - Reservoir
 - Water Tower
 - Standing Pipe
 - Water monitoring production & observation
 - Railway Active
 - Railway Non-Active
 - Provincial Highway
 - County Road
 - Local Road
 - Easements
 - Settlement Areas
 - Potential connection to Collingwood system
 - Municipal Border

1:120,000



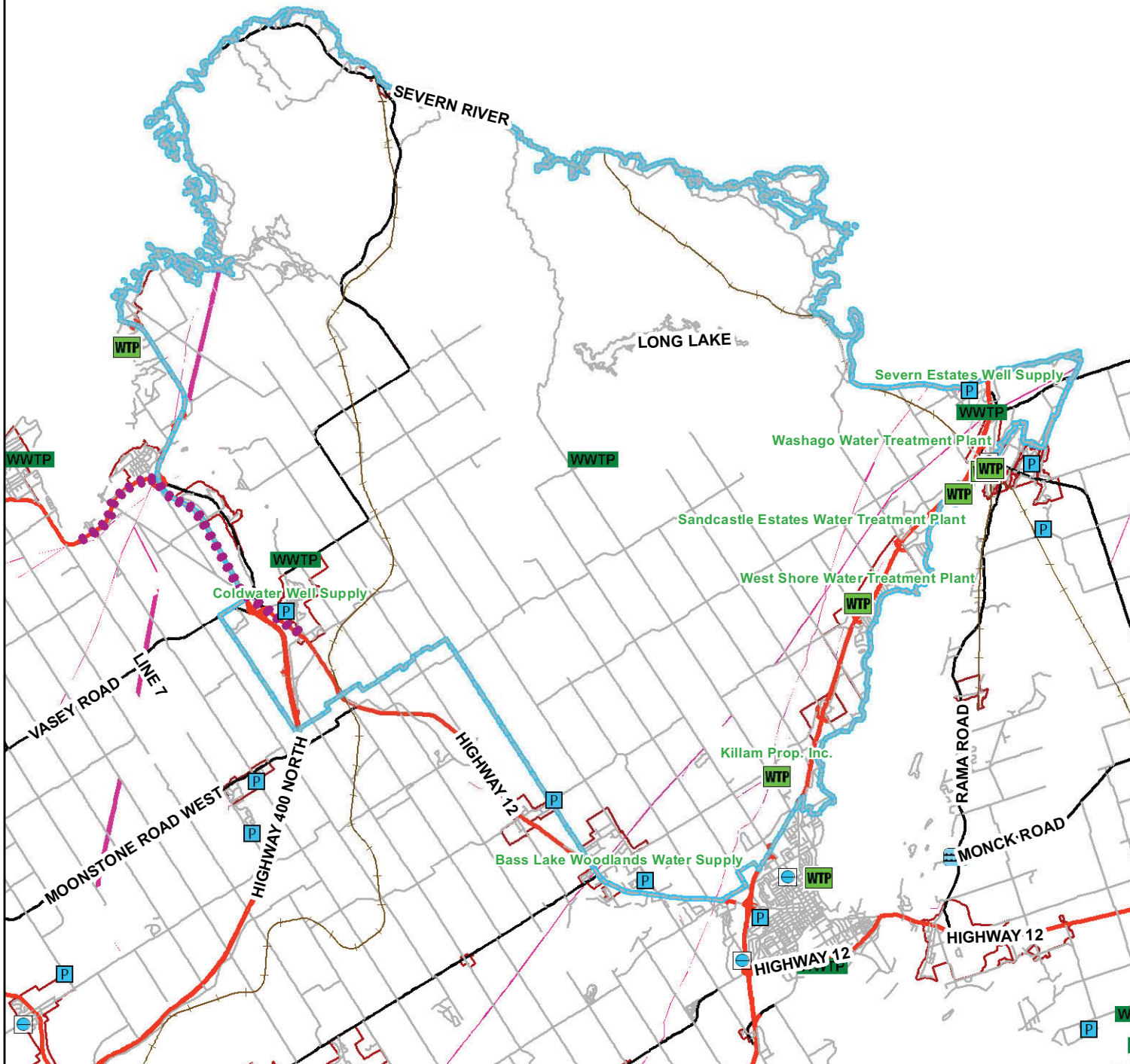
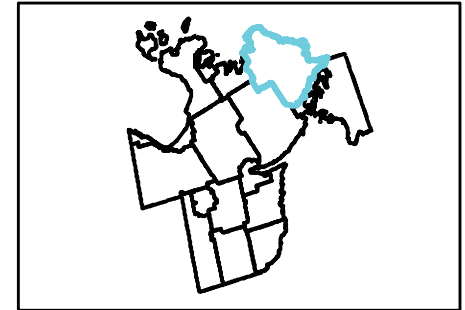
This map, either in whole or in part, may not be reproduced without the written authority from the County of Simcoe, Copyright © County of Simcoe Land Information Network Cooperative - LINC, 2010.

Produced in part under license from the City of Barrie & Orillia, the Ontario Ministry of Natural Resources (Copyright © Queen Printer 2010), iCliccart Enterprises Inc., and its suppliers, all rights reserved, and Members of the Ontario Geospatial Data Exchange.

THIS IS NOT A PLAN OF SURVEY.

For information call (705) 726-9309 or visit www.sivestec.ca

**Figure OPP7
Township of
Severn
Level 2 Opportunities**



Legend

- WWTP Wastewater Treatment Plants
- WTP Water Treatment Plant
- Surface Water Intake
- P Well Site
- Reservoir
- Water Tower
- Standing Pipe
- Water monitoring production & observation
- Railway Active
- Railway Non-Active
- Provincial Highway
- County Road
- Local Road
- Easements
- Proposed Level 2 Opportunities**
- Wastewater Servicing
- Water Servicing
- Settlement Areas
- Municipal Border

1:200,000



This map, either in whole or in part, may not be reproduced without the written authority from the County of Simcoe, Copyright © County of Simcoe Land Information Network Cooperative - LINC, 2010.
Produced in part under license from the City of Barrie & Orillia, the Ontario Ministry of Natural Resources (Copyright © Queen's Printer 2010), i2iSource Enterprises Inc., and its suppliers, all rights reserved, and Members of the Ontario Geospatial Data Exchange.
THIS IS NOT A PLAN OF SURVEY.
For information call (705) 726-9300 or visit www.severn.co.ca