



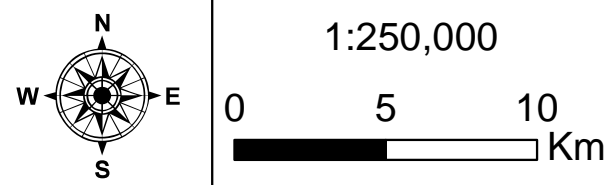


SCHEDULE 5.2.3
 To the County of Simcoe Official Plan
**AREAS OF NATURAL
 AND SCIENTIFIC INTEREST**

-  Oak Ridges Moraine ANSI
-  ANSI - Provincial
-  ANSI - Regional
-  Lands not subject to this plan



This map, either in whole or in part, may not be reproduced without the written authority from © The Corporation of the County of Simcoe, and its suppliers. All rights reserved.
 This map may not be suitable for use beyond the map scale specified, has been produced using data from a variety of sources and contains cartographic elements that may obscure some detail.
 THIS IS NOT A PLAN OF SURVEY.

Information outside Simcoe County is shown on this schedule for illustrative purposes to display inter-regional linkages

This schedule must be referred to in conjunction with the text of the County of Simcoe Official Plan - November 25, 2008
 Source: Ministry of Natural Resources

Approved by the OMB on April 19, 2013