




















**Intergovernmental Action Plan for Simcoe, Barrie and Orillia**  
**Figure 3.2. Land Use Designations - County Official Plan**

**LEGEND**

-  IGAP Study Boundary<sup>2</sup>
-  Area Municipalities<sup>1</sup>
-  Hydro Corridor<sup>7</sup>
-  County Roads<sup>1</sup>
-  Provincial Highways<sup>1</sup>
-  Local Roads<sup>1</sup>
-  Rail<sup>1</sup>
-  Settlement<sup>7</sup>
-  Settlement Non Decision<sup>7</sup>
-  Lots<sup>1</sup>
-  Greenbelt\*<sup>1</sup>
-  Niagara Escarpment Commission<sup>8</sup>
-  Oak Ridges Moraine<sup>2</sup>
-  Airport<sup>1</sup>
-  Potential Greenland Linkages<sup>7</sup>
-  Special Development<sup>7</sup>
-  Greenland<sup>7</sup>



Projection: UTM zone 17N NAD83  
 Data Sources: 1. Ontario Ministry of Natural Resources  
 2. Ontario Ministry of Municipal Affairs and Housing  
 7. Simcoe County 8. Niagara Escarpment Commission

Created by: HGS  
 Checked by: AMJ

\* Includes protected countryside and Niagara Escarpment Commission lands



**Ainley Group**  
**Clara Consulting**  
**Bourrie & Associates**