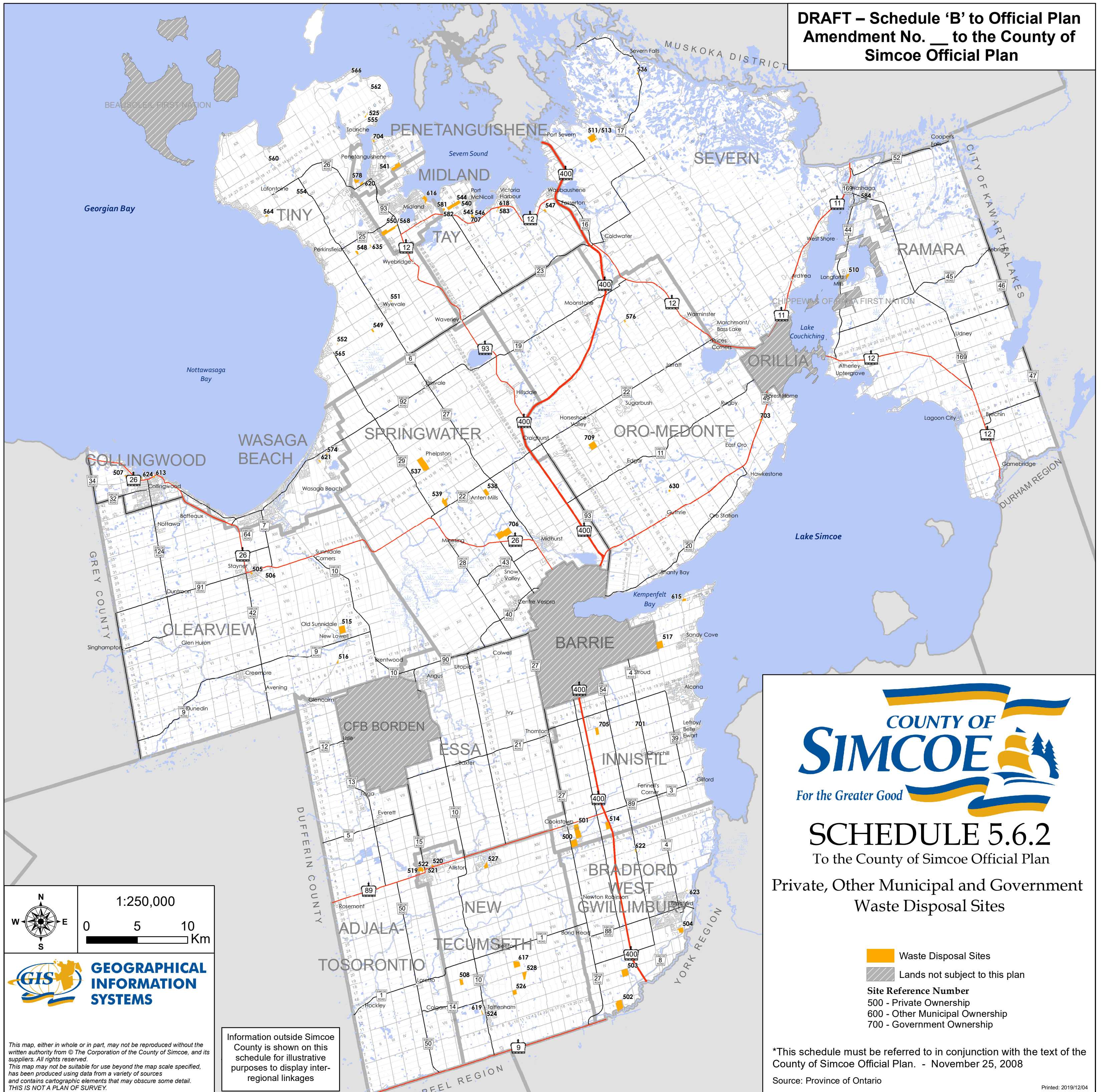


**DRAFT – Schedule ‘B’ to Official Plan
Amendment No. ___ to the County of
Simcoe Official Plan**



SCHEDULE 5.6.2
To the County of Simcoe Official Plan


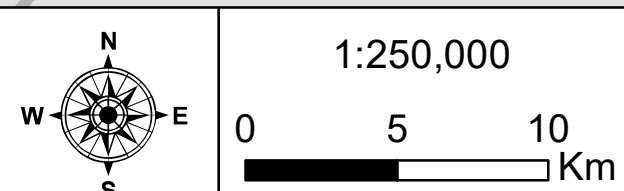
**Private, Other Municipal and Government
Waste Disposal Sites**

- Waste Disposal Sites
- Lands not subject to this plan
- Site Reference Number**
- 500 - Private Ownership
- 600 - Other Municipal Ownership
- 700 - Government Ownership

*This schedule must be referred to in conjunction with the text of the County of Simcoe Official Plan. - November 25, 2008

Source: Province of Ontario

Information outside Simcoe County is shown on this schedule for illustrative purposes to display inter-regional linkages



This map, either in whole or in part, may not be reproduced without the written authority from © The Corporation of the County of Simcoe, and its suppliers. All rights reserved.
This map may not be suitable for use beyond the map scale specified, has been produced using data from a variety of sources and contains cartographic elements that may obscure some detail.
THIS IS NOT A PLAN OF SURVEY.