

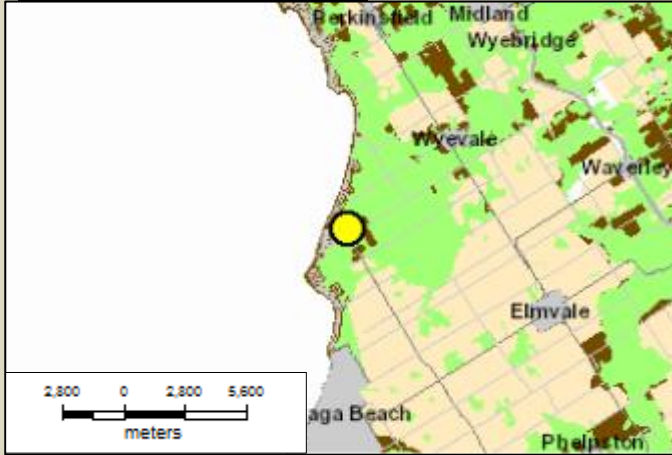
# Location Map

McMahan Woods Development Ltd. lands

File Number: PL210153

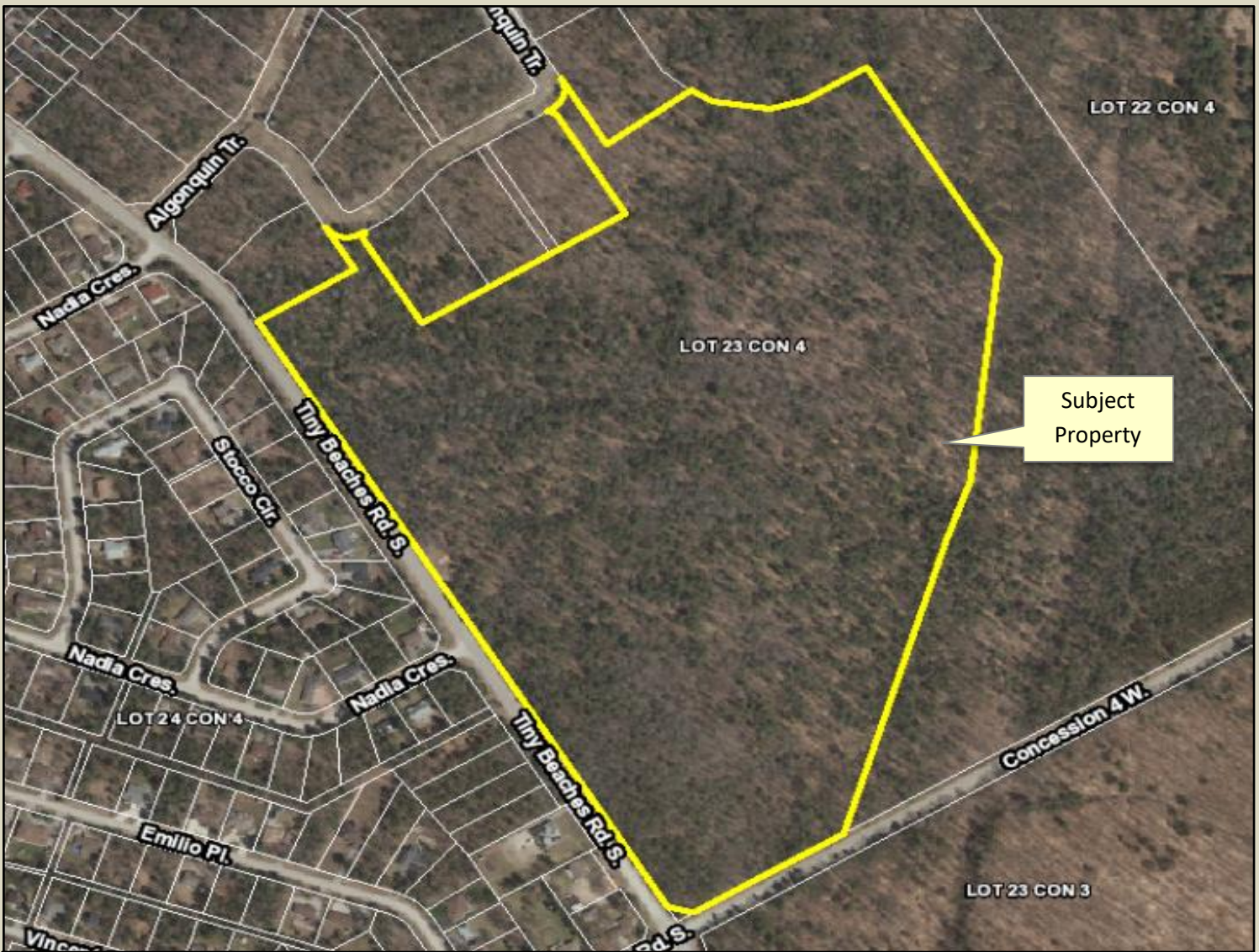
Address: Part of Lot 23, Concession 4,  
Plan 51M-1064, Block 21, Tiny

## Municipal Context



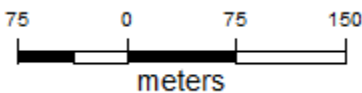
### County Official Plan Legend

- |                    |   |
|--------------------|---|
| Agricultural Lands | Lands Not Subject To Plan                 |
| Settlements        | Niagara Escarpment Plan Area              |
| Economic District  | Greenbelt Plan - Protected Countryside    |
| Greenlands         | Oak Ridges Moraine Conservation Plan Area |
| Rural Lands        | Special Development Area Big Bay Point    |
| Secondary Plan     | Subject Property                          |



### Map Legend

- |                  |                 |                |      |
|------------------|-----------------|----------------|------|
| Subject Property | Settlement Area | Built Boundary | 2016 |
|------------------|-----------------|----------------|------|



This map, either in whole or in part, may not be reproduced without the written authority from the County of Simcoe, Copyright © County of Simcoe Land Information Network Cooperative - LINC 2014. Produced (in part) under license from: the Cities of Barrie & Orillia, the Ontario Ministry of Natural Resources (Copyright - Queens Printer 2014). ©Teranet Enterprises Inc. and its suppliers all rights reserved and Members of the Ontario Geospatial Data Exchange.

THIS IS NOT A PLAN OF SURVEY.

Date Generated: 2021/07/21