COUNTY OF SIMCOE

GEOGRAPHICAL INFORMATION SYSTEMS GIS

2018
MAP BOOK
Township of Adjala-Tosorontio



GEOGRAPHICAL INFORMATION SYSTEMS

Key Map/ Map Book Index

The key map provides a basic overview of the municipality with each page labelled. If you know the approximate location of the street you are searching for, you can use the key map to quickly find the page needed. **OR** Use the index at the back of the map book which lists all of the streets alphabetically with a page reference.

Map book pages are either Rural or Urban in scale. The larger grid squares are rural and the smaller grid squares are urban.

- Rural pages are small scale maps and show less detail and a larger geographic area.
- Urban are large scale maps and show more detail and a smaller geographic area.

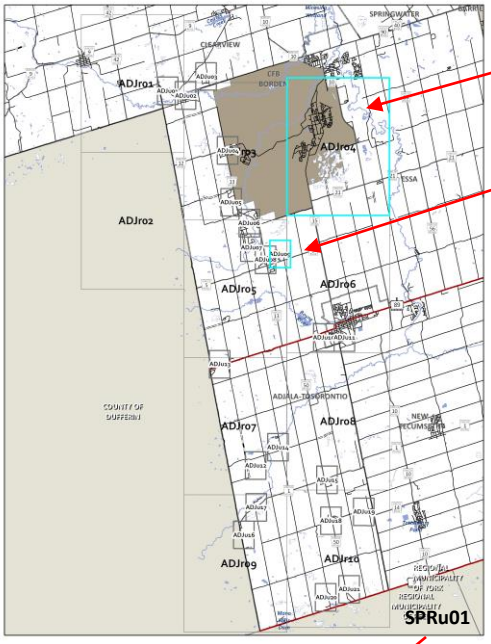

Rural Page

Urban Page

Page Reference

Each map book page is assigned a page number, which can be found in the lower right hand corner. Each page number has a prefix, “u” or “r”.

A “u” prefix indicates an urban map at a scale of 1:8,000 and an “r” prefix indicates a rural map at a scale 1:40,000.

Street Name	**Page Reference**	
Robinson Road	r6,u3,u4,u5	This road segment can be found on rural page 6, and urban page 3, 4, and 5

COUNTY OF SIMCOE
For the Greater Good

GEOGRAPHICAL INFORMATION SYSTEMS

This map, either in whole or in part, may not be reproduced without the written authority from the County of Simcoe.
Copyright © County of Simcoe
Land Information Network Cooperative - LINC 2018
Produced (in part) under license from: the Cities of Barrie & Orillia, the Ontario Ministry of Natural Resources and Forestry (Copyright - Queens Printer 2018).
©Teranet Enterprises Inc. and its suppliers all rights reserved, and Members of the Ontario Geospatial Data Exchange.
THIS IS NOT A PLAN OF SURVEY.
For information call (705) 726-9300 or visit www.simcoe.ca

GEOGRAPHICAL INFORMATION SYSTEMS

Legend

The following map elements are included in the map book:

- Provincial Highway
- County Road
- Local Road
- Local Road - Seasonal
- Private Road
- Unassumed Road
- Unopened Road
- 911 Water Access
- Railway
- 5 m Contours
- Water
- Wetland
- Municipal Border
- Separated City
- CFB Borden
- First Nations Land
- Urban Area
- Treed; Hedgerow; Plantation

The County of Simcoe provides this map book as a reference only and has not customized the information contained within for any specific purpose. The map book was generated from Geographic Information System (GIS) data maintained by different sources. Some limitations of use may apply based upon restrictions imposed by other sources. Areas depicted within the map book are approximate, and are not necessarily accurate to mapping, surveying, or engineering standards. The map book is intended as an aid to navigation only and may not be suitable for some uses, is subject to change without notice, and may not be complete, accurate or current. This map book is not a legal survey. The County reserves the right to change, restrict or discontinue production of this map book at any time.

This map book may not be copied, modified, distributed, transmitted, displayed, reproduced, published, licensed, used on any website, transferred or sold in whole or in part either voluntarily or by operation of law.

COUNTY OF SIMCOE
For the Greater Good

GEOGRAPHICAL INFORMATION SYSTEMS

This map, either in whole or in part, may not be reproduced without the written authority from the County of Simcoe.
Copyright © County of Simcoe
Land Information Network Cooperative - LINC 2018
Produced (in part) under license from: the Cities of Barrie & Orillia, the Ontario Ministry of Natural Resources and Forestry (Copyright - Queens Printer 2018).
©Teranet Enterprises Inc. and its suppliers all rights reserved, and Members of the Ontario Geospatial Data Exchange.
THIS IS NOT A PLAN OF SURVEY.
For information call (705) 726-9300 or visit www.simcoe.ca

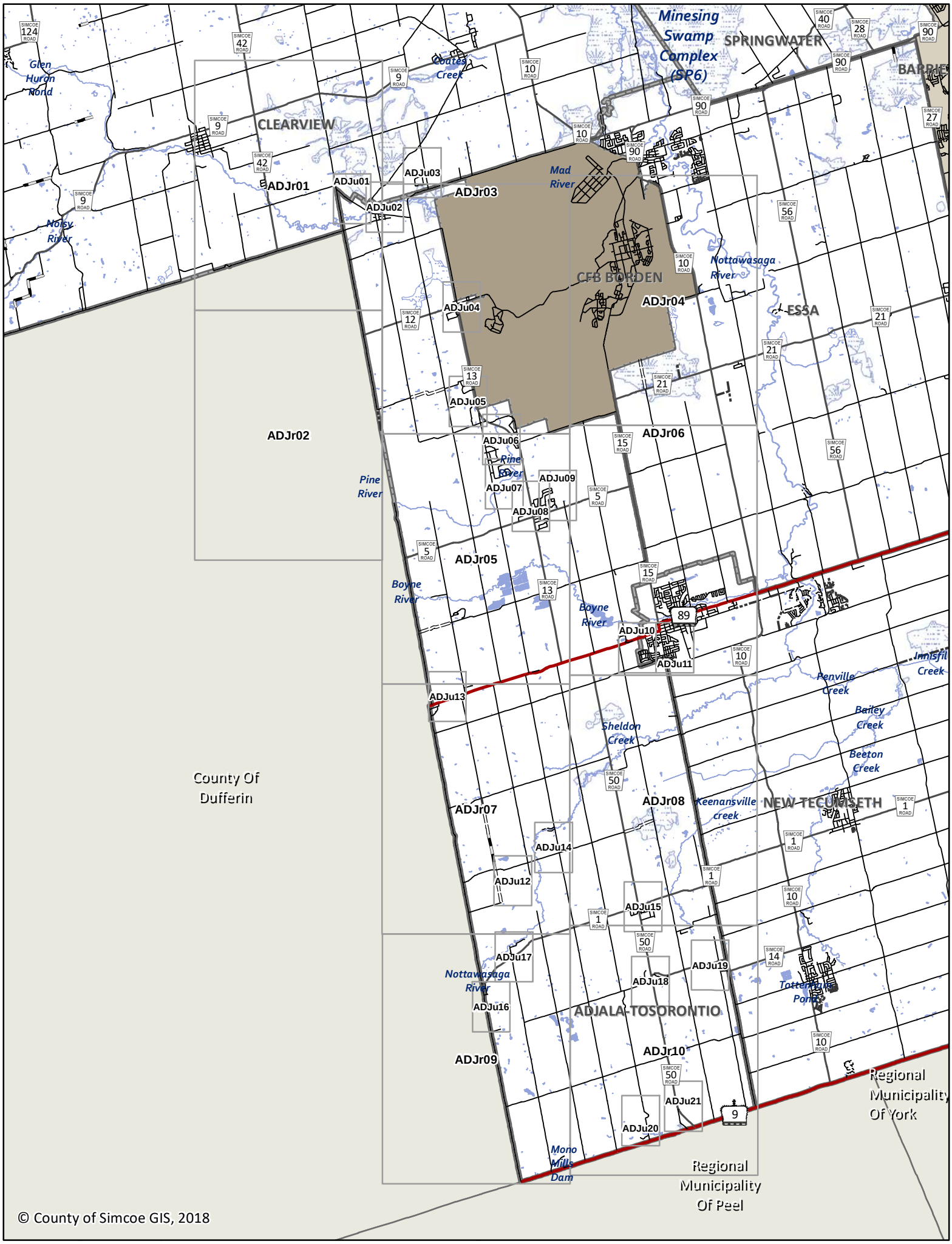
Minesing Swamp Complex (SP6)
SPRINGWATER
BARRIE
CLEARVIEW
Glen Huron Nord
Coates Creek
Mad River
Noisy River
Nottawasaga River
CFB BORDEN
ESSA
ADJr01
ADJr02
ADJr03
ADJr04
ADJr05
ADJr06
ADJr07
ADJr08
ADJr09
ADJr10
ADJu01
ADJu02
ADJu03
ADJu04
ADJu05
ADJu06
ADJu07
ADJu08
ADJu09
ADJu10
ADJu11
ADJu12
ADJu13
ADJu14
ADJu15
ADJu16
ADJu17
ADJu18
ADJu19
ADJu20
ADJu21
Pine River
Boyne River
Innisfil Creek
Fenville Creek
Bailey Creek
Sheldon Creek
Beeton Creek
Keenansville creek
NEW TECUMSETH
ADJALA-TOSORONTIO
Tottenham
Mono Mills Dam
County Of Dufferin
Regional Municipality Of York
Regional Municipality Of Peel
© County of Simcoe GIS, 2018

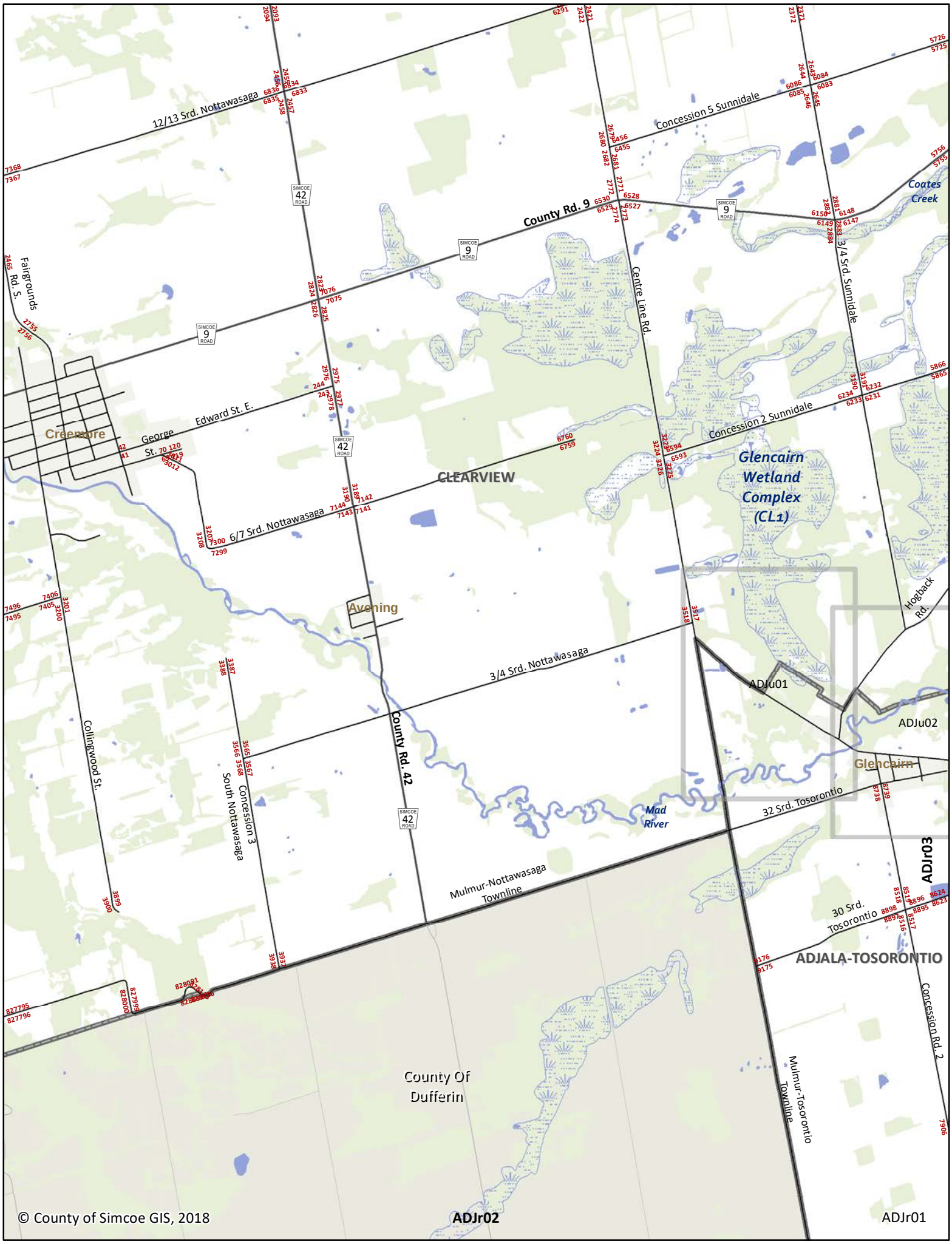
12/13 Srd. Nottawasaga
Concession 5 Sunnidale
County Rd. 9
Coates Creek
Fairgrounds Rd. S.
Centre Line Rd.
3/4 Srd. Sunnidale
Edward St. E.
George St.
Creemore
Concession 2 Sunnidale
Glencairn Wetland Complex (CL1)
CLEARVIEW
6/7 Srd. Nottawasaga
Avening
Hogback Rd.
3/4 Srd. Nottawasaga
ADJu01
ADJu02
Glencairn
County Rd. 42
Collingwood St.
South Nottawasaga Concession 3
Mad River
32 Srd. Tosorontio
ADJr03
Mulmur-Nottawasaga Townline
30 Srd. Tosorontio
ADJALA-TOSORONTIO
Concession Rd. 2
Mulmur-Tosorontio Townline
County Of Dufferin
© County of Simcoe GIS, 2018
ADJr02
ADJr01

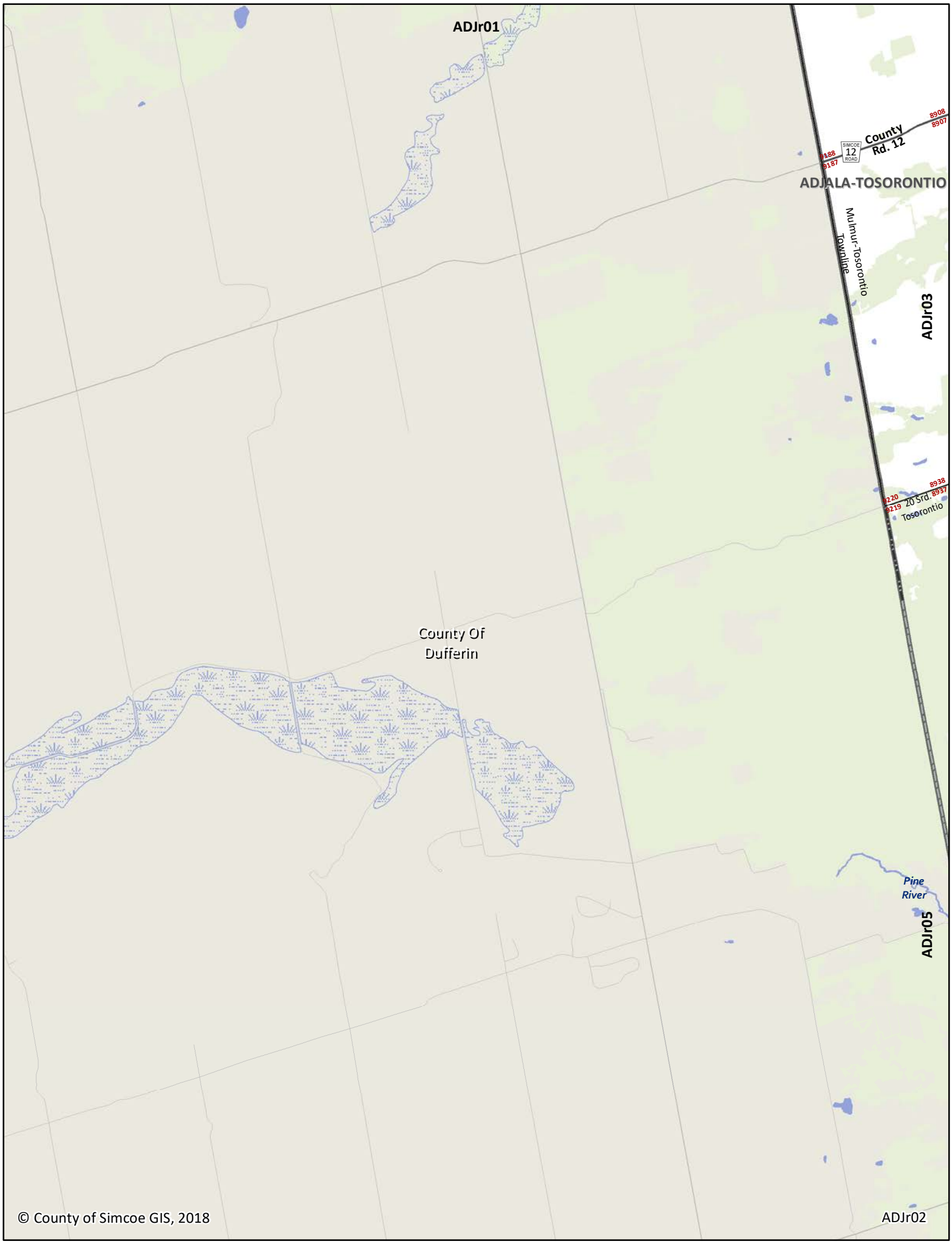
ADJr01
County Rd. 12
8908
8907
8188
8187
ADJALA-TOSORONTIO
Mulmur-Tosorontio Townline
ADJr03
8938
8220
8219
20 Srd.
8937
Tosorontio
County Of Dufferin
Pine River
ADJr05
ADJr02
© County of Simcoe GIS, 2018

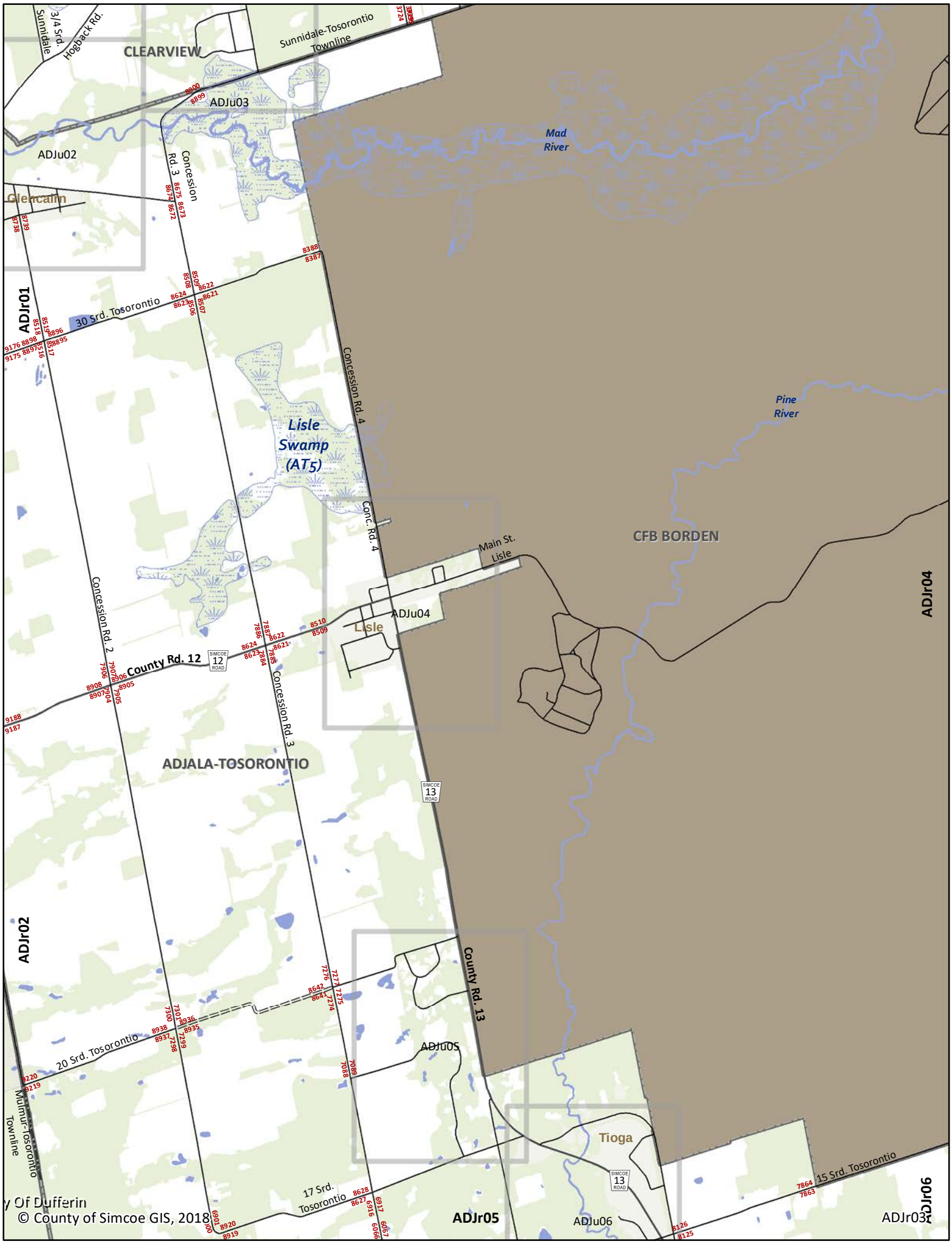

y Of Dufferin
© County of Simcoe GIS, 2018

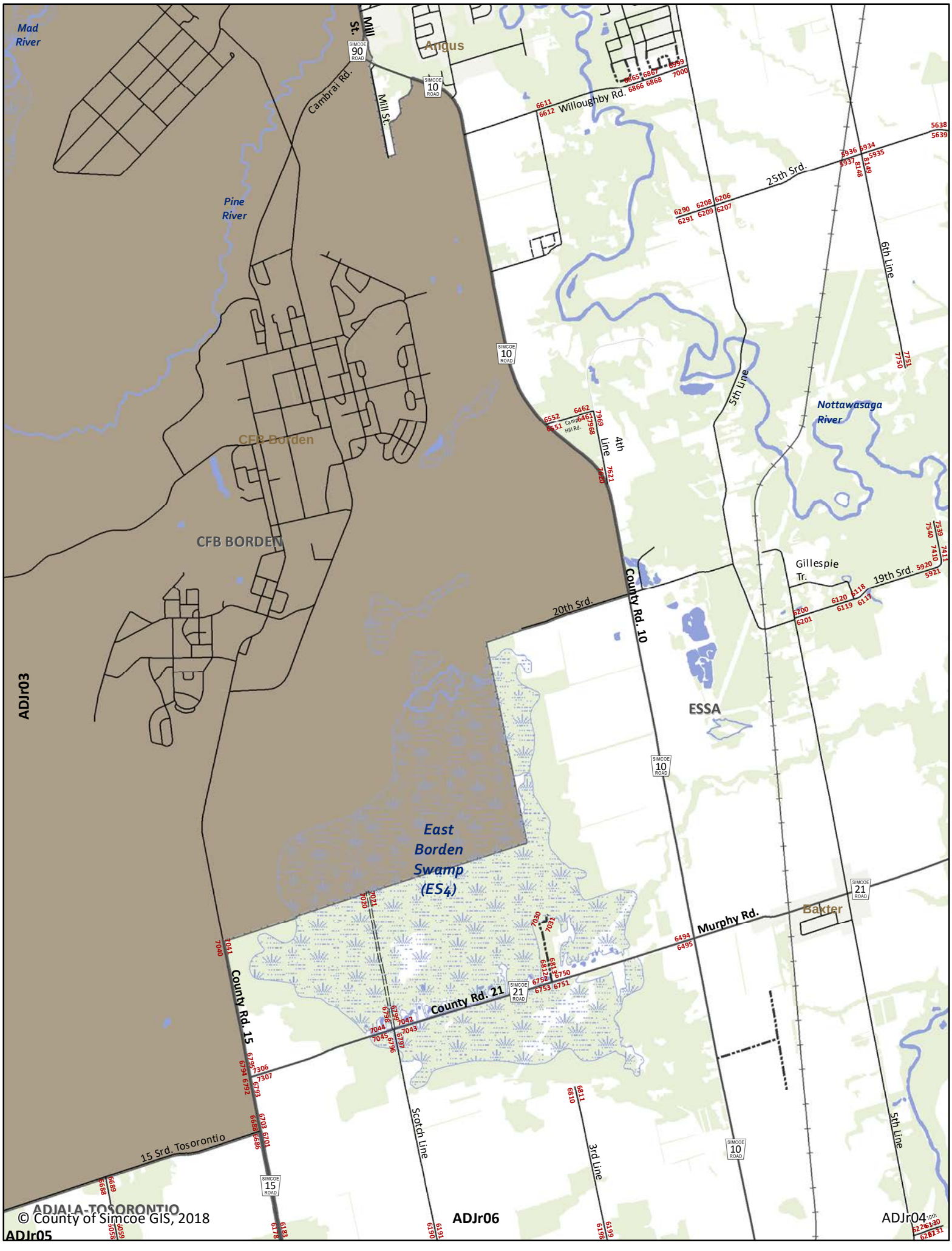

© County of Simcoe GIS, 2018

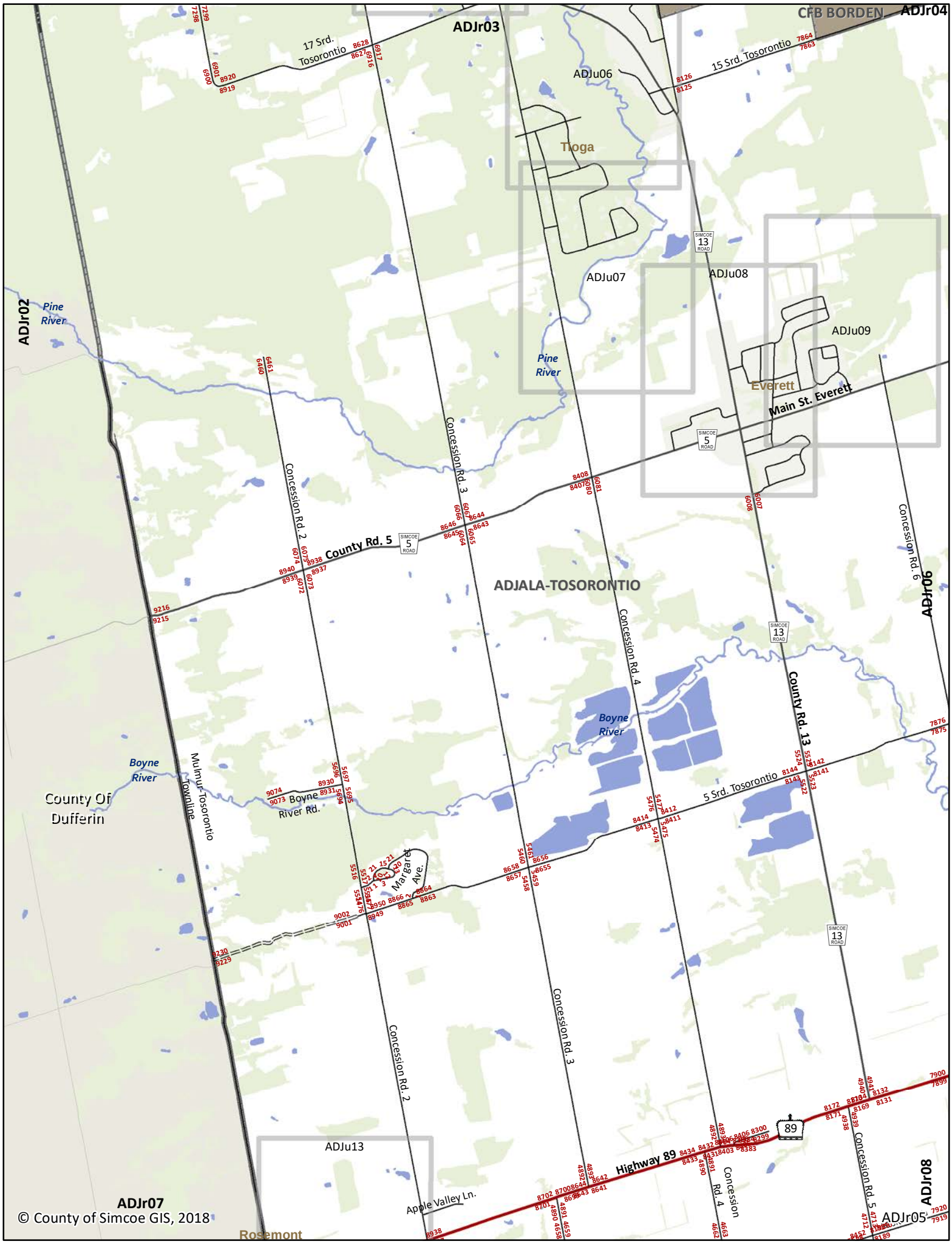
ADJr03
CFB BORDEN
ADJr04
17 Srd. Tosorontio
15 Srd. Tosorontio
ADJu06
Tioga
ADJu07
ADJu08
ADJu09
ADJr02
Pine River
Everett
Main St. Everett
Concession Rd. 3
Concession Rd. 2
County Rd. 5
ADJALA-TOSORONTIO
Concession Rd. 4
Concession Rd. 6
ADJr06
County Rd. 13
Boyne River
5 Srd. Tosorontio
Mulmur-Tosorontio Townline
County Of Dufferin
Boyne River Rd.
Margaret Ave.
Concession Rd. 3
Concession Rd. 2
ADJu13
Apple Valley Ln.
Highway 89
Concession Rd. 4
Concession Rd. 5
ADJr08
ADJr07
ADJr05
Rosemont
© County of Simcoe GIS, 2018

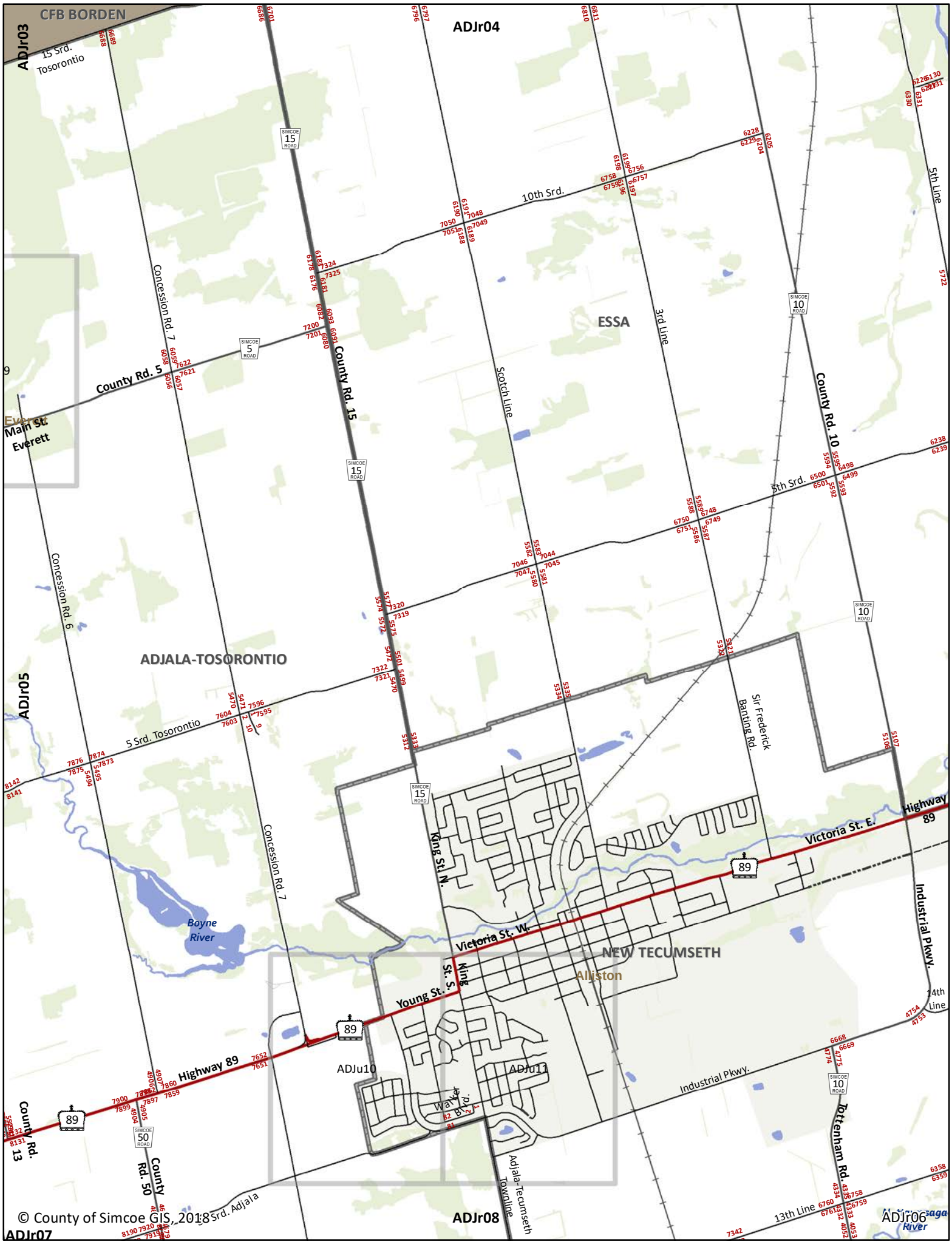

© County of Simcoe GIS, 2018

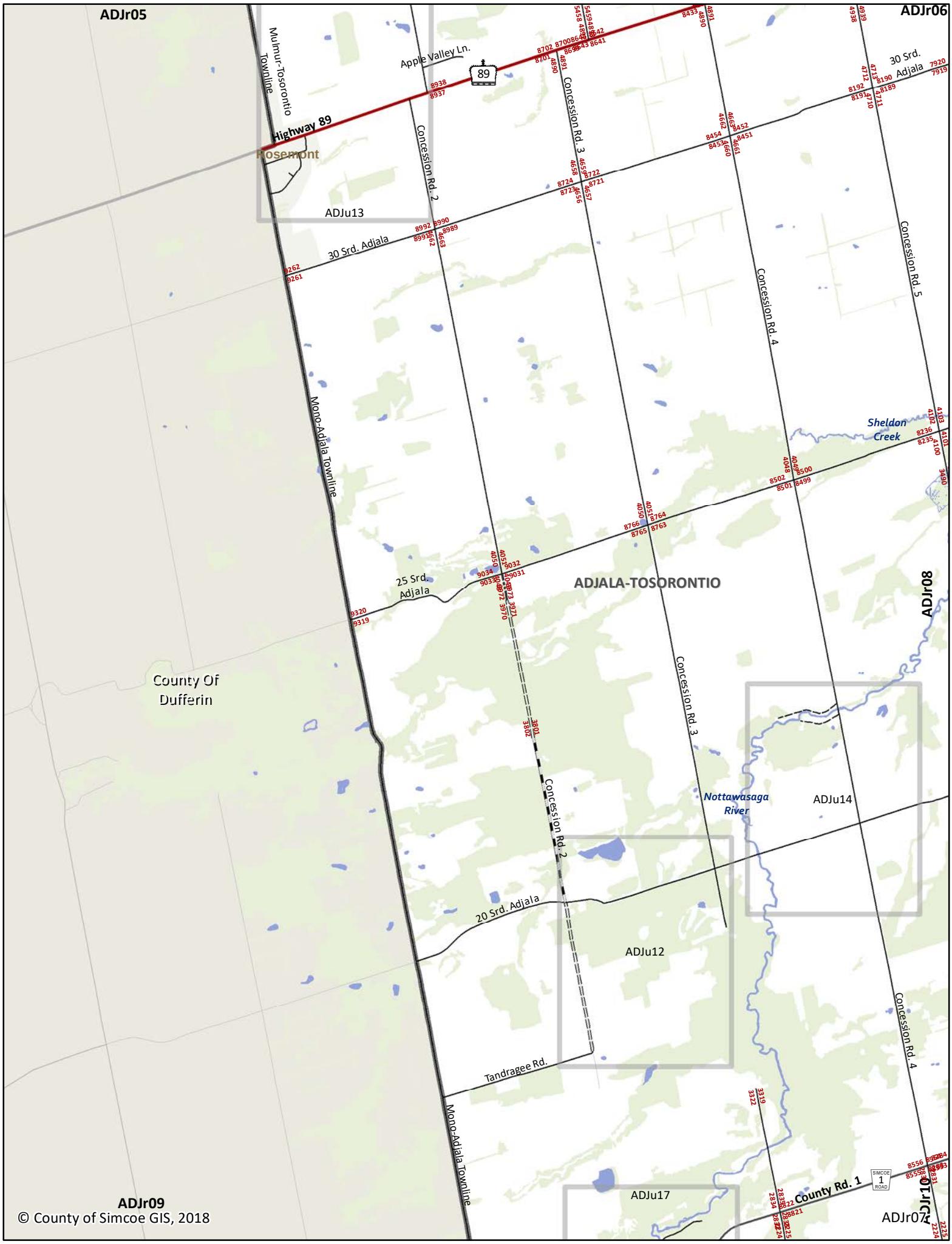

© County of Simcoe GIS, 2018

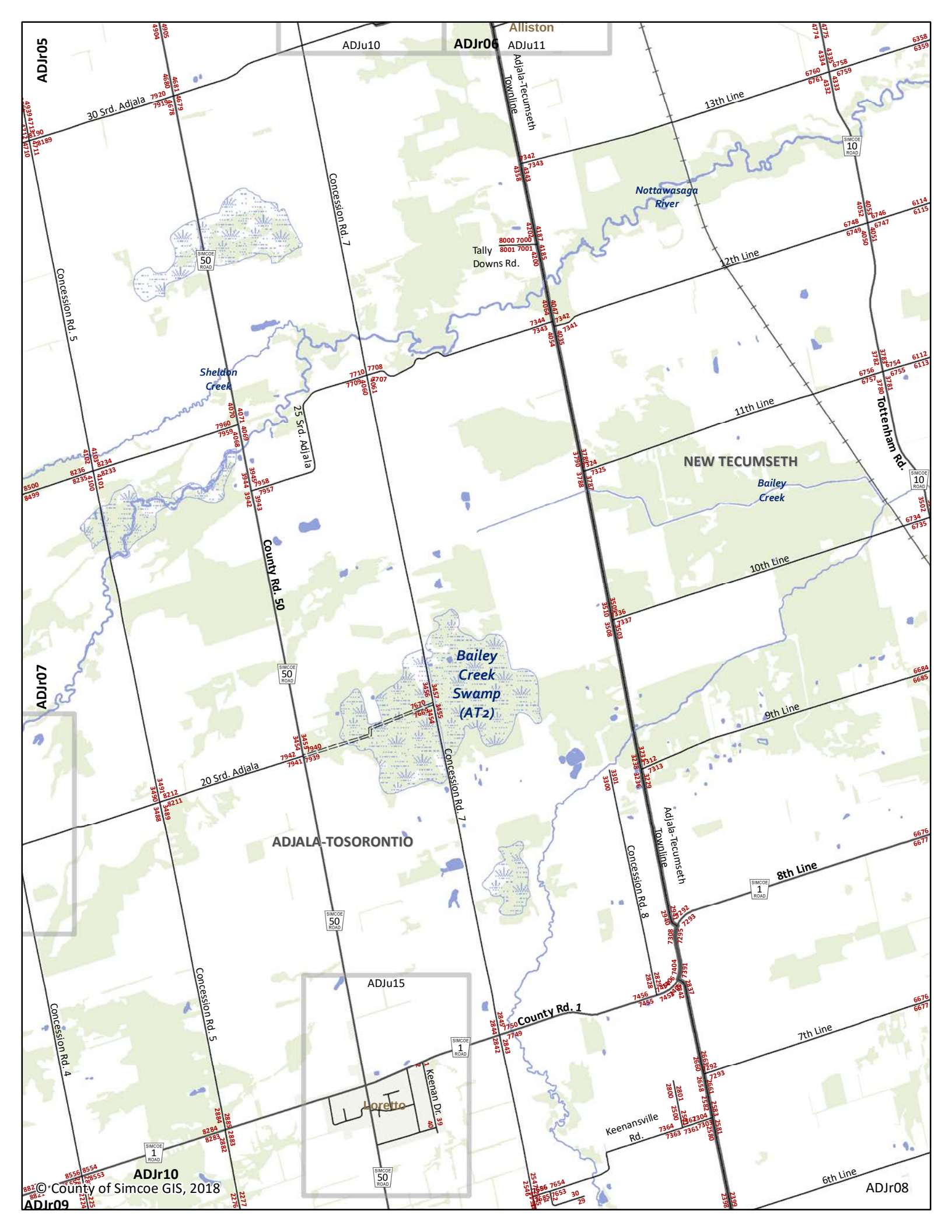

© County of Simcoe GIS, 2018

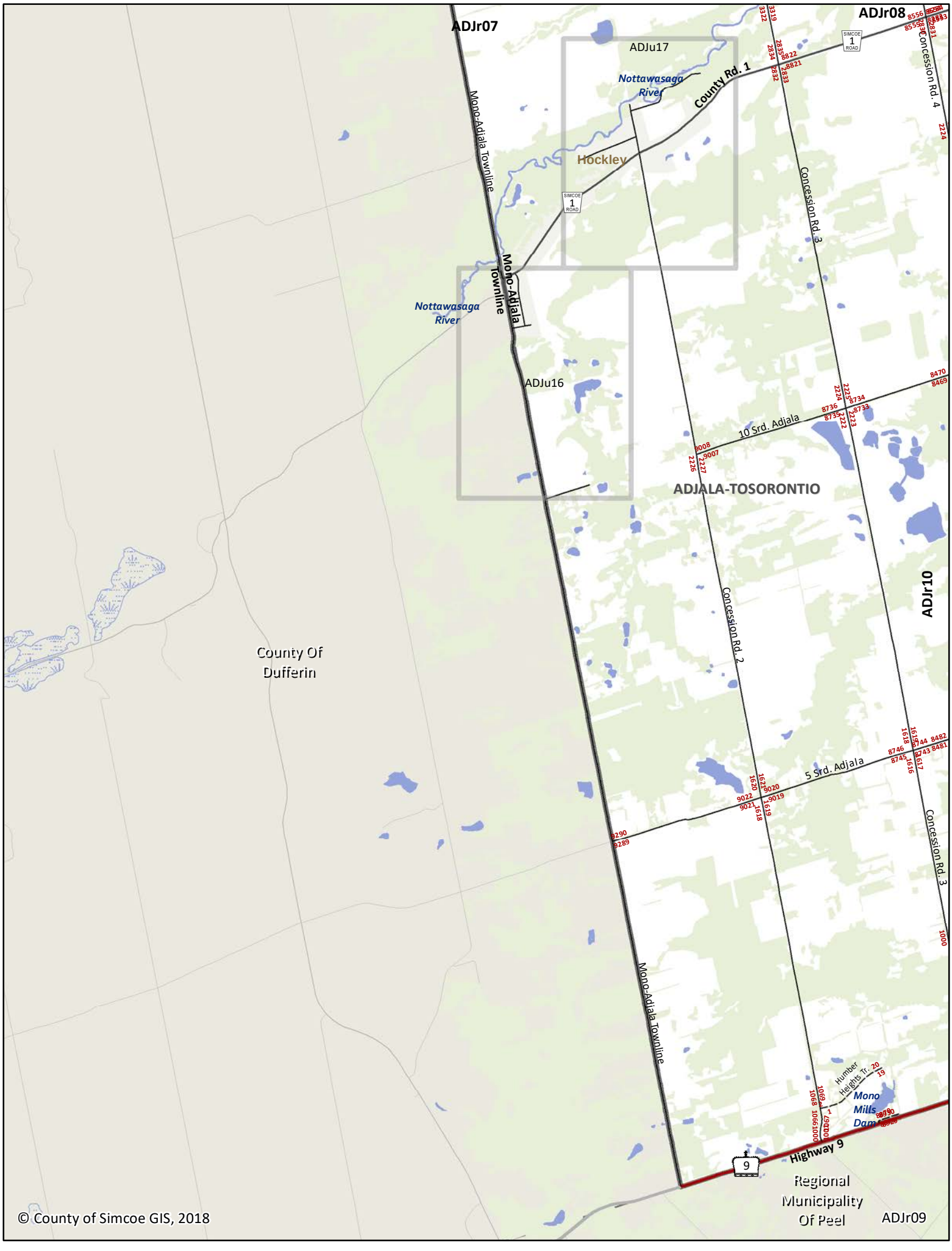
ADJr07
ADJr08
ADJr10
ADJr09
ADJu17
ADJu16
Nottawasaga River
Nottawasaga River
Hockley
County Rd. 1
Concession Rd. 4
Concession Rd. 3
Concession Rd. 2
Concession Rd. 3
Mono-Adjala Townline
Mono-Adjala Townline
Mono-Adjala Townline
10 Srd. Adjala
5 Srd. Adjala
ADJALA-TOSORONTIO
County Of Dufferin
Regional Municipality Of Peel
Highway 9
Humber Heights Tr.
Mono Mills Dam
SIMCOE 1 ROAD
SIMCOE 1 ROAD
9
© County of Simcoe GIS, 2018

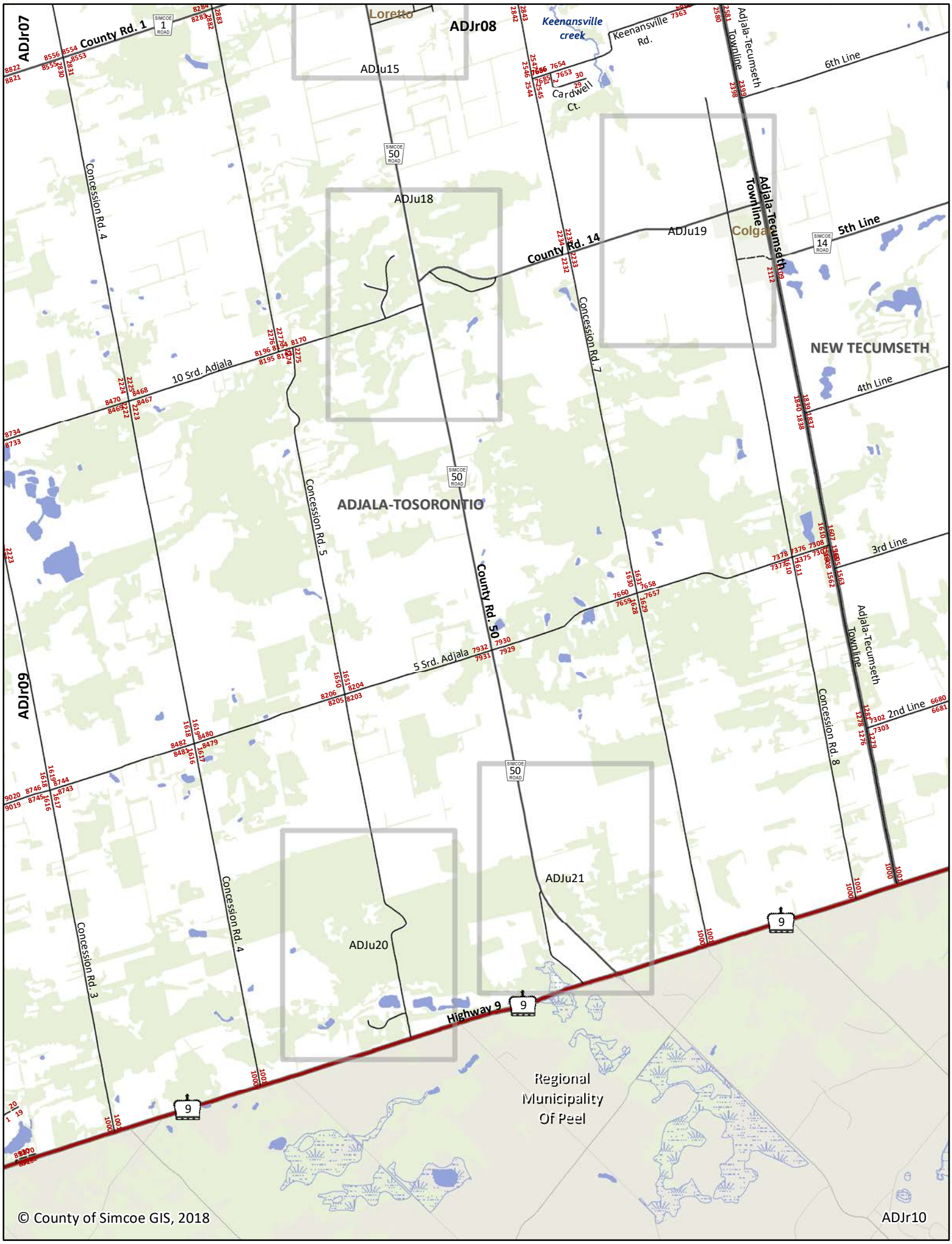
ADJr07
ADJr08
ADJr09
ADJr10
Loretto
Keenansville creek
Keenansville Rd.
Adjala-Tecumseth Townline
6th Line
Cardwell Ct.
County Rd. 1
ADJu15
ADJu18
ADJu19
Colgan
5th Line
County Rd. 14
Concession Rd. 4
Concession Rd. 7
NEW TECUMSETH
10 Srd. Adjala
4th Line
ADJALA-TOSORONTIO
Concession Rd. 5
County Rd. 50
3rd Line
5 Srd. Adjala
2nd Line
Concession Rd. 8
ADJu21
ADJu20
Concession Rd. 3
Highway 9
Regional Municipality Of Peel
© County of Simcoe GIS, 2018

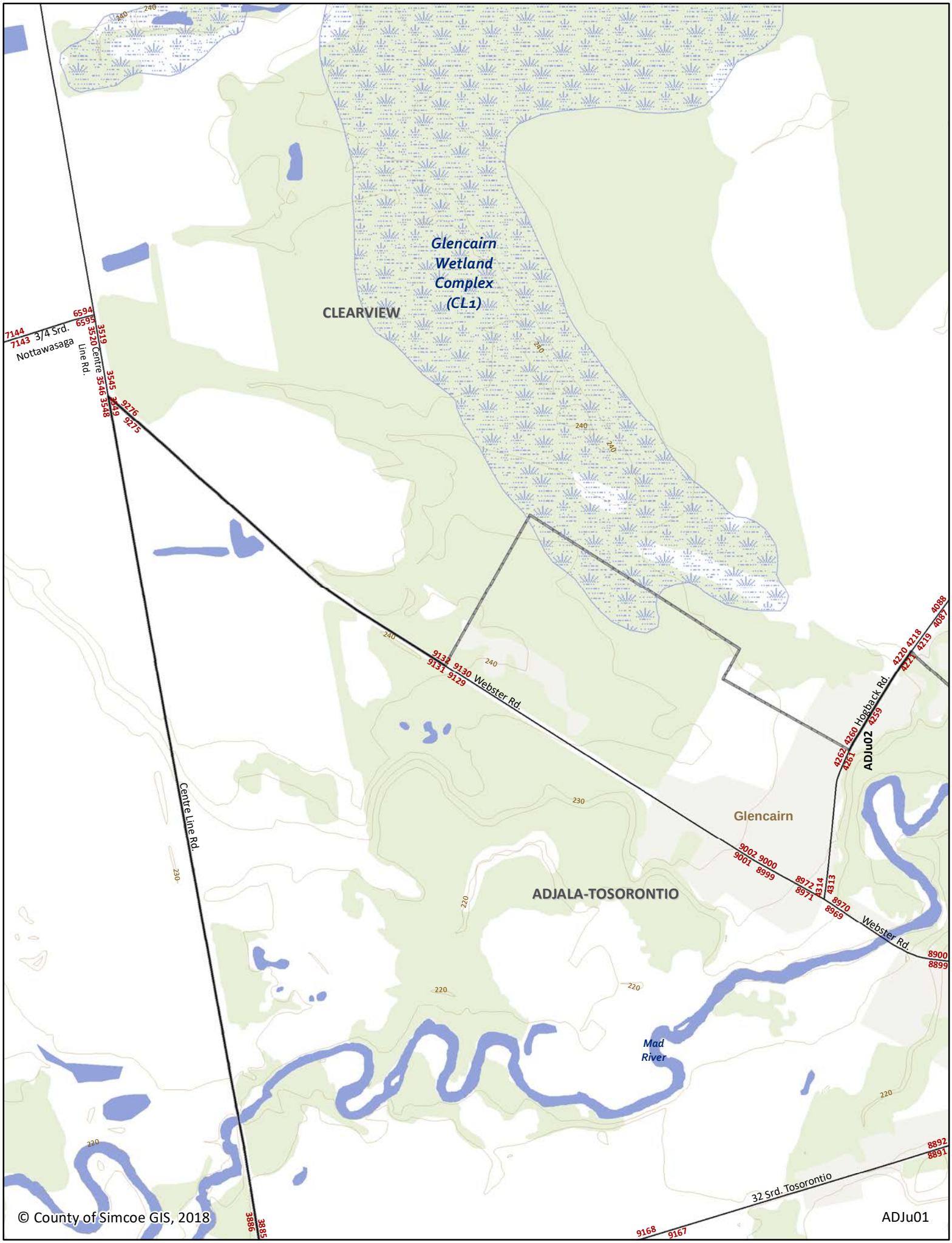
Glencairn Wetland Complex (CL1)
CLEARVIEW
3/4 Srd. Nottawasaga
Line Rd.
Centre
Webster Rd.
Hogback Rd.
ADJu02
Glencairn
ADJALA-TOSORONTIO
Centre Line Rd.
Webster Rd.
Mad River
32 Srd. Tosorontio
© County of Simcoe GIS, 2018
ADJu01



© County of Simcoe GIS, 2018

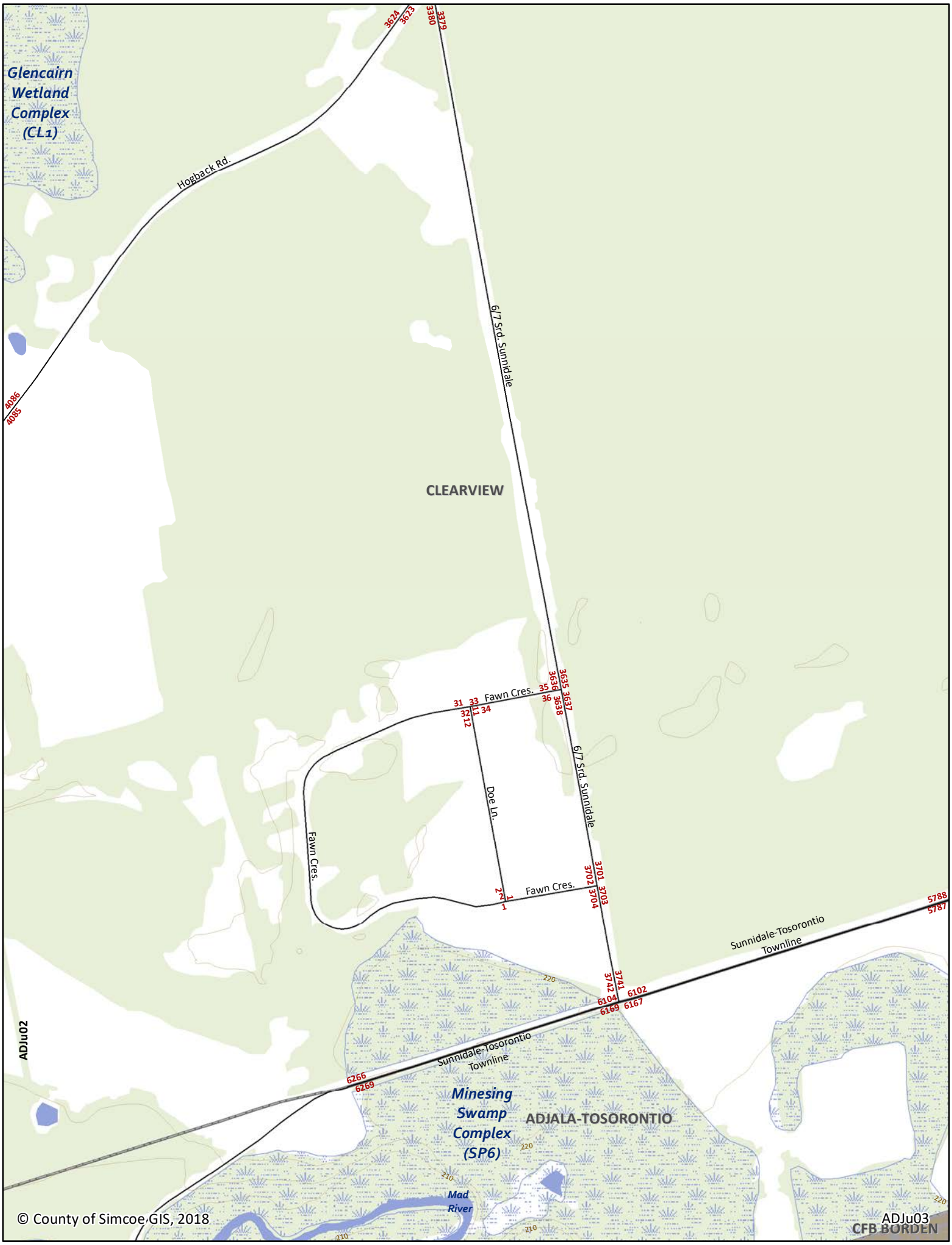
Glencairn Wetland Complex (CL1)
Hogback Rd.
6/7 Srd. Sunnidale
CLEARVIEW
Fawn Cres.
Doe Ln.
Fawn Cres.
Fawn Cres.
6/7 Srd. Sunnidale
Sunnidale-Tosorontio Townline
Sunnidale-Tosorontio Townline
ADJu02
Minesing Swamp Complex (SP6)
ADJALA-TOSORONTIO
Mad River
CFB BORDEN
ADJu03
© County of Simcoe GIS, 2018


Lisle Swamp (AT5)
Concession Rd. 4
Concession Rd. 4
Centre St.
Queen St.
Main St. Lisle
Main St. Lisle
Victoria Cres.
King St.
King St.
Depot St.
Market St.
Princess Dr.
Princess Dr.
Princess Dr.
Rosewood Dr.
Lisle
ADJALA-TOSORONTIO
CFB BORDEN
County Rd. 13
SIMCOE 12 ROAD
SIMCOE 13 ROAD
8057
8048
7016
7019
8392
8391
8394
8393
8024
8025
8426
8425
8448
8447
8508
8507
8001
8000
7999
7998
160
159
92
91
38
37
56
55
34
33
82
31
50
51
52
53
63
64
26
25
4
3
2
1
7953
7952
7951
7950
7935
7934
50
49
47
46
2
1
2
1
2
1
36
35
35
34
54
53
8218
8217
8284
8281
20
19
8308
8309
2
1
220
230
230
© County of Simcoe GIS, 2018
ADJu04

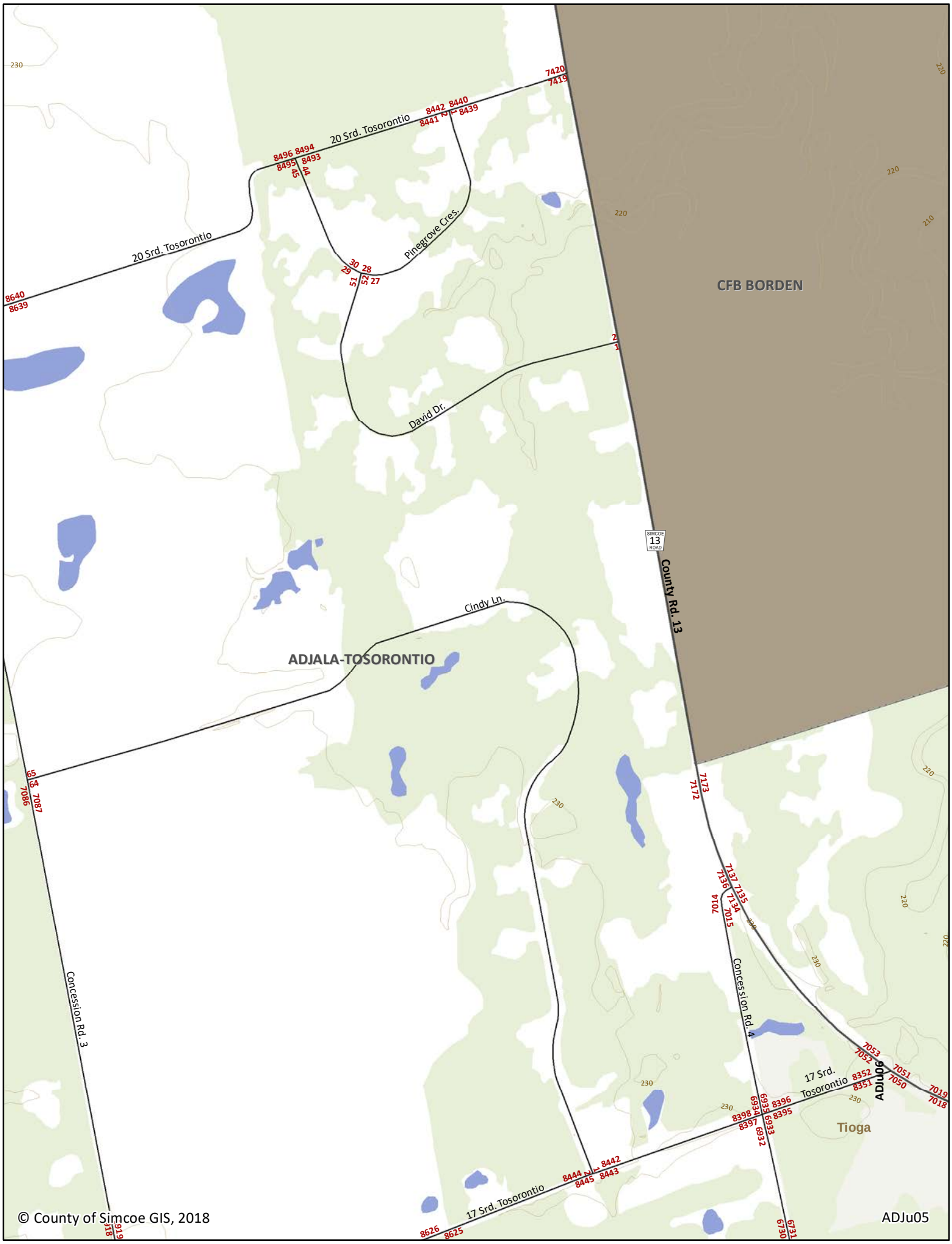

© County of Simcoe GIS, 2018

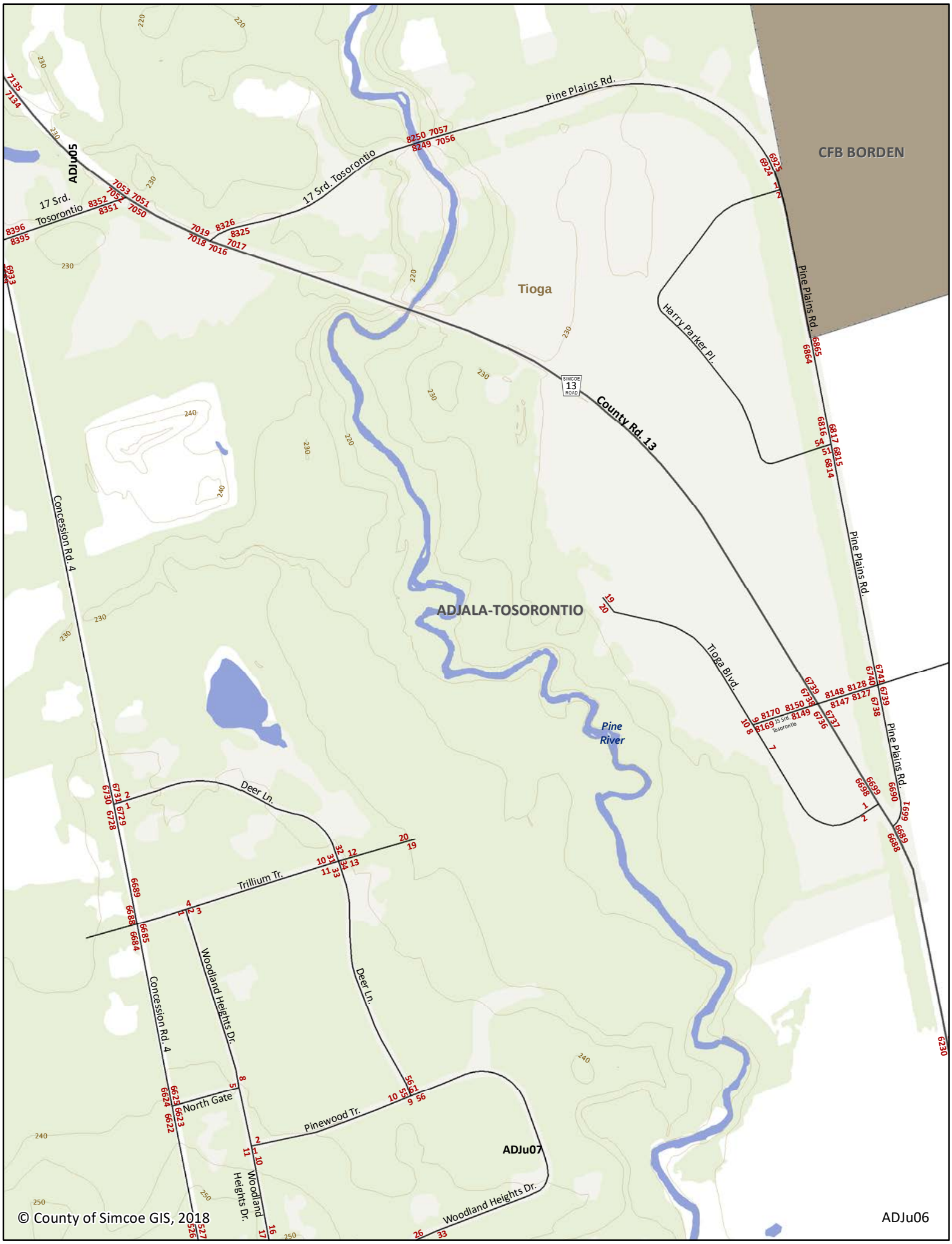
CFB BORDEN
Tioga
ADJALA-TOSORONTIO
Pine River
Pine Plains Rd.
17 Srd. Tosorontio
County Rd. 13
SIMCOE 13 ROAD
Harry Parker Pl.
Tioga Blvd.
Concession Rd. 4
Deer Ln.
Trillium Tr.
Woodland Heights Dr.
North Gate
Pinewood Tr.
ADJu05
ADJu07
ADJu06
© County of Simcoe GIS, 2018

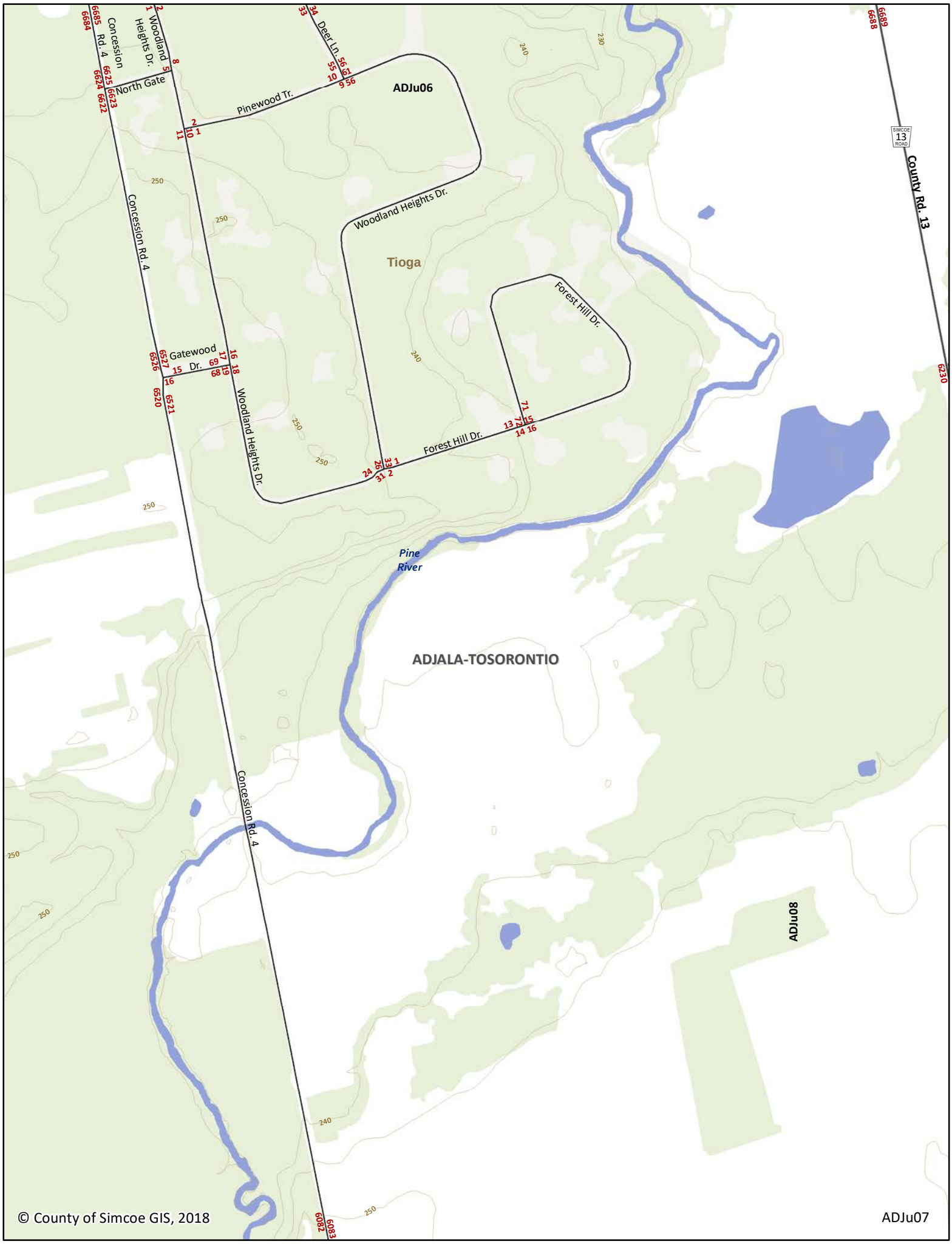
Concession Rd. 4
Woodland Heights Dr.
Deer Ln.
North Gate
Pinewood Tr.
ADJu06
Woodland Heights Dr.
Tioga
Forest Hill Dr.
Gatewood Dr.
Woodland Heights Dr.
Forest Hill Dr.
County Rd. 13
Pine River
ADJALA-TOSORONTIO
Concession Rd. 4
ADJu08
© County of Simcoe GIS, 2018
ADJu07

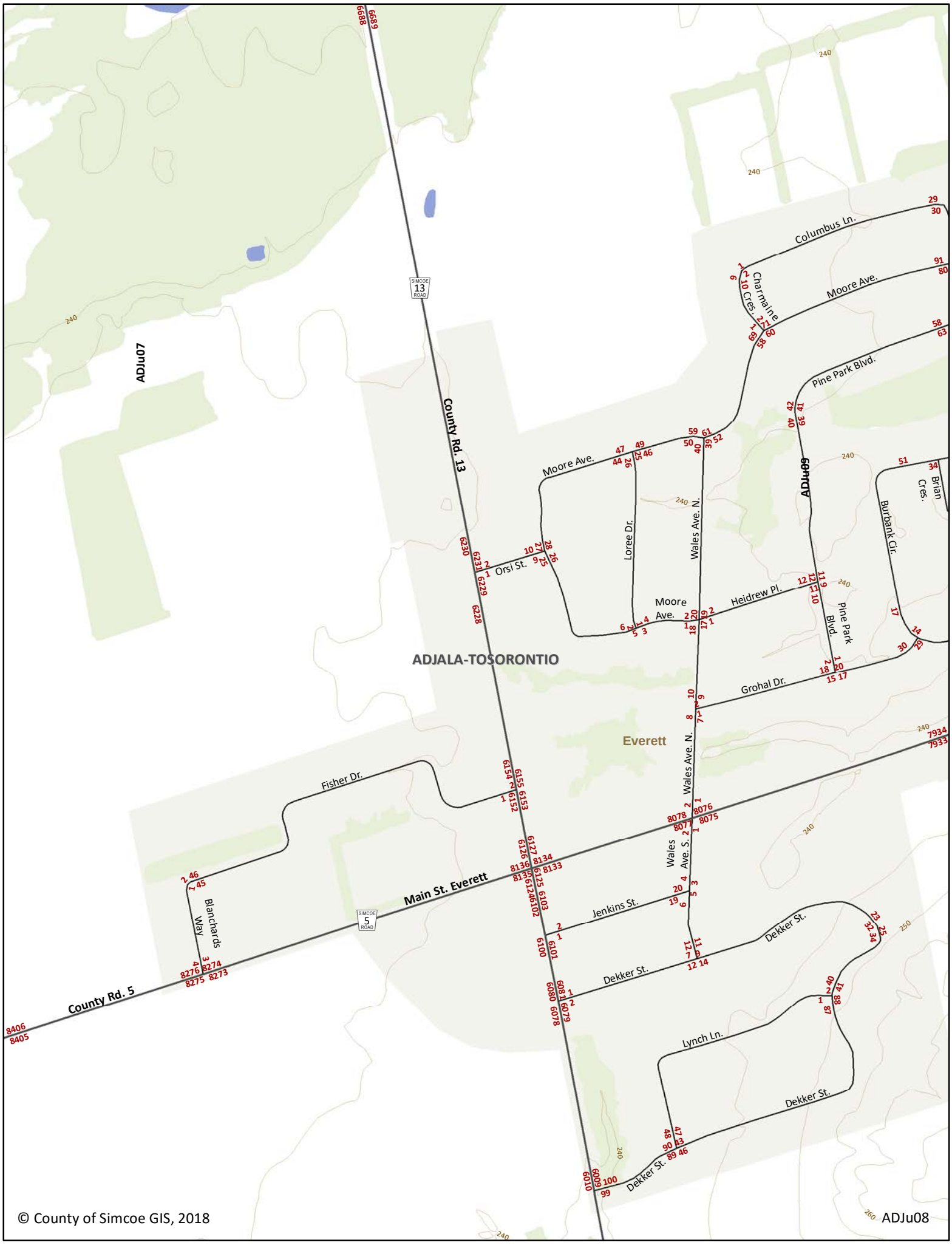
ADJu07
County Rd. 13
SIMCOE 13 ROAD
ADJu09
ADJALA-TOSORONTIO
Everett
Columbus Ln.
Charmaine Cres.
Moore Ave.
Pine Park Blvd.
Brian Cres.
Burbank Cir.
Orsi St.
Loree Dr.
Wales Ave. N.
Heidrew Pl.
Grohal Dr.
Fisher Dr.
Wales Ave. S.
Jenkins St.
Dekker St.
Lynch Ln.
Blanchards Way
Main St. Everett
SIMCOE 5 ROAD
County Rd. 5
© County of Simcoe GIS, 2018
ADJu08



©-County of Simcoe GIS, 2018



© County of Simcoe GIS, 2018


Alliston
NEW TECUMSETH
ADJALA-TOSORONTIO
ADJu10
King St. N.
Victoria St. W.
Reserve Ln.
Wellington St. W.
Nelson St. W.
Young St.
89
Albert St. W.
Tupper St. W.
Wellington St.
Nelson St. E.
Albert St. E.
Tupper St. E.
Beech St. W.
Beech St. E.
Parsons Rd.
Dufferin St. S.
McDonald St.
Centre St.
Church St. S.
Ambrose Hayden St.
Paris St.
Orange St.
Ontario St. S.
Tupper Blvd.
King St. S.
Colbeck Cres.
McCague Cres.
Alliston
Mitchell Ave.
Stewart Ave.
Kerr Blvd.
Cunningham Dr.
Riverley Ln.
Robins Ln.
Storey Gate
Whiteside Ct.
Mackenzie St.
Hancey Cres.
Hunter Ct.
Brooks Ct.
Beattie Ave.
Anderson Rd.
Warman St.
Falkner Rd.
Alderson Ct.
8th Ave.
Morrison Ave.
Scott Dr.
Holt Dr.
Walker Blvd.
Milne St.
McMulkin St.
Knight St.
Ruthven Cres.
Jones St.
Knight St.
Industrial Pkwy.
Kingsmere Cres.
Gilroy Ct.
Ellis St.
Adjala-Tecumseth Townline
© County of Simcoe GIS, 2018
ADJu11

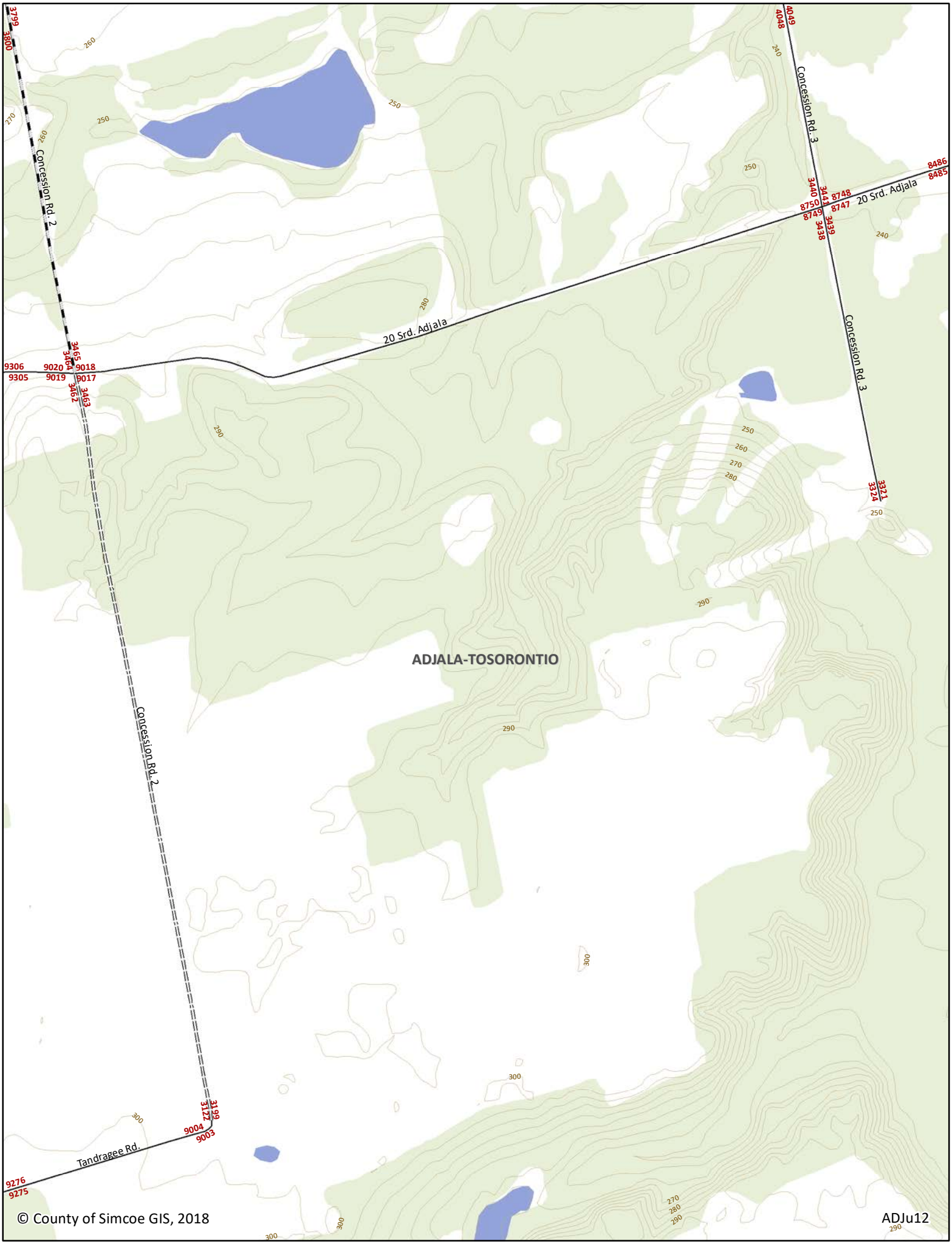
Concession Rd. 2
20 Srd. Adjala
Concession Rd. 3
ADJALA-TOSORONTIO
Concession Rd. 2
Tandragee Rd.
© County of Simcoe GIS, 2018
ADJu12



© County of Simcoe GIS, 2018

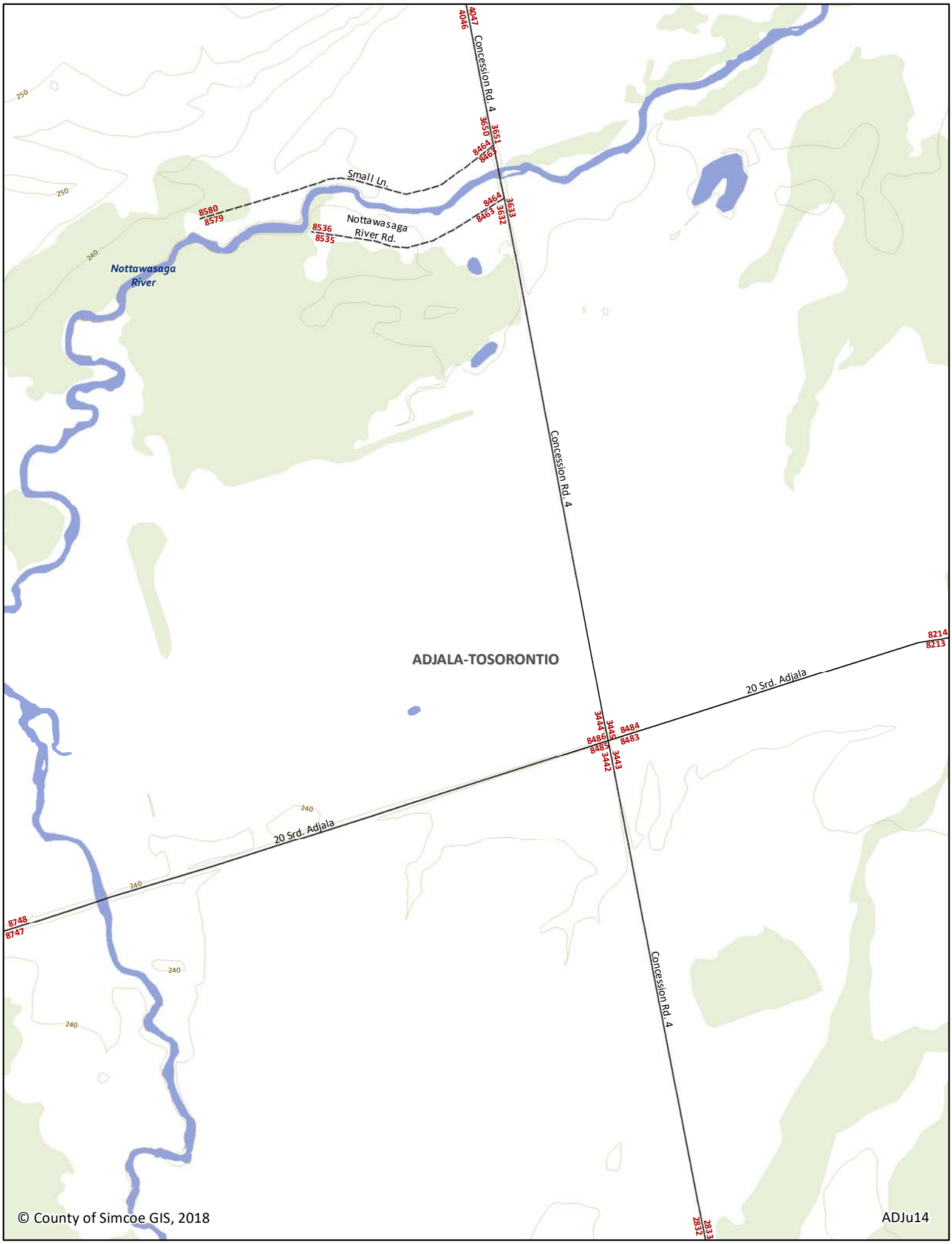

© County of Simcoe GIS, 2018

ADJu14

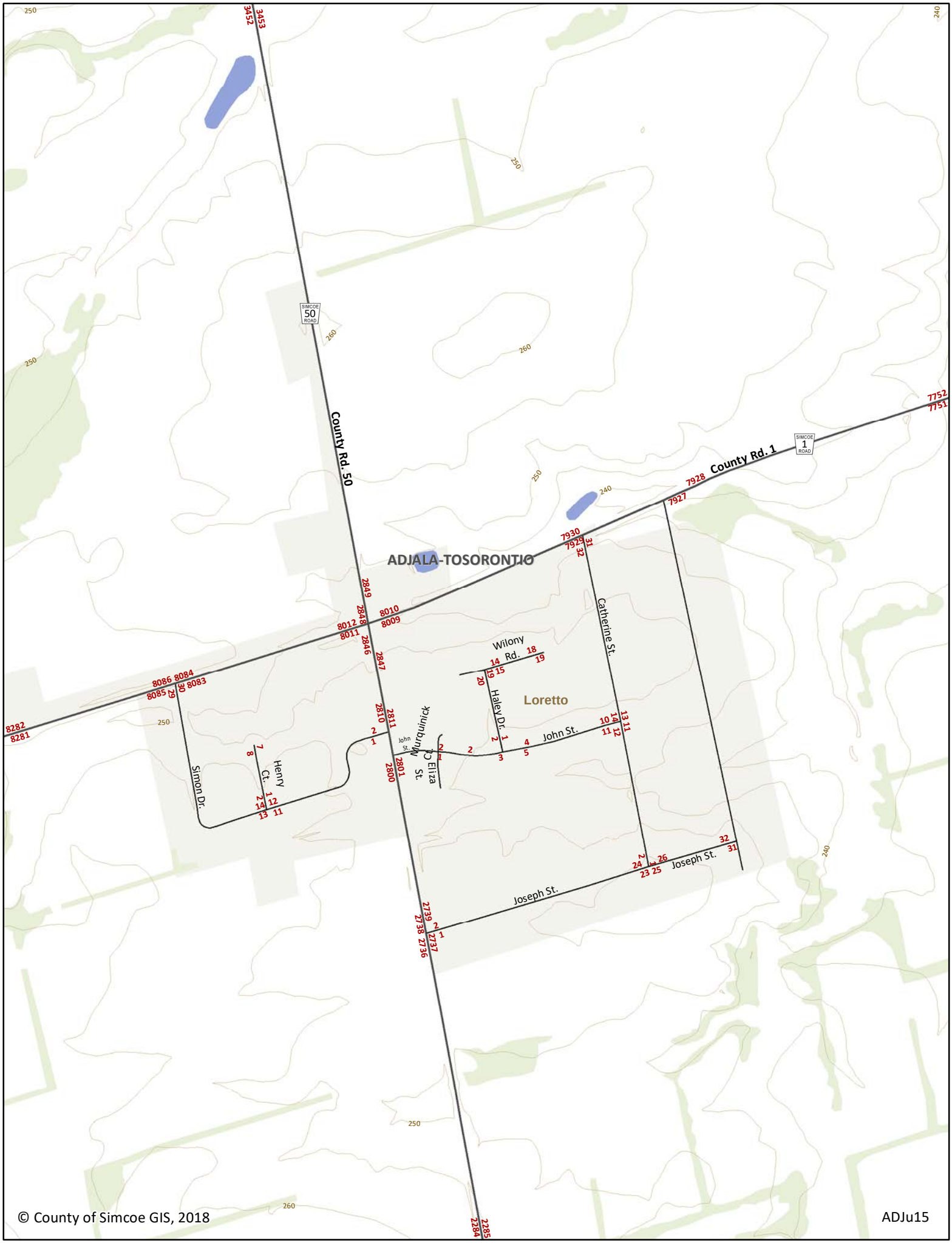

© County of Simcoe GIS, 2018

ADJu15


ADJu17
Nottawasaga River
Mono-Adjala Townline
SIMCOE 1 ROAD
Hockley
Ken Ave.
Drummond St.
Baxter Ave.
ADJALA-TOSORONTIO
County Of Dufferin
10 Srd. Adjala
© County of Simcoe GIS, 2018
ADJu16

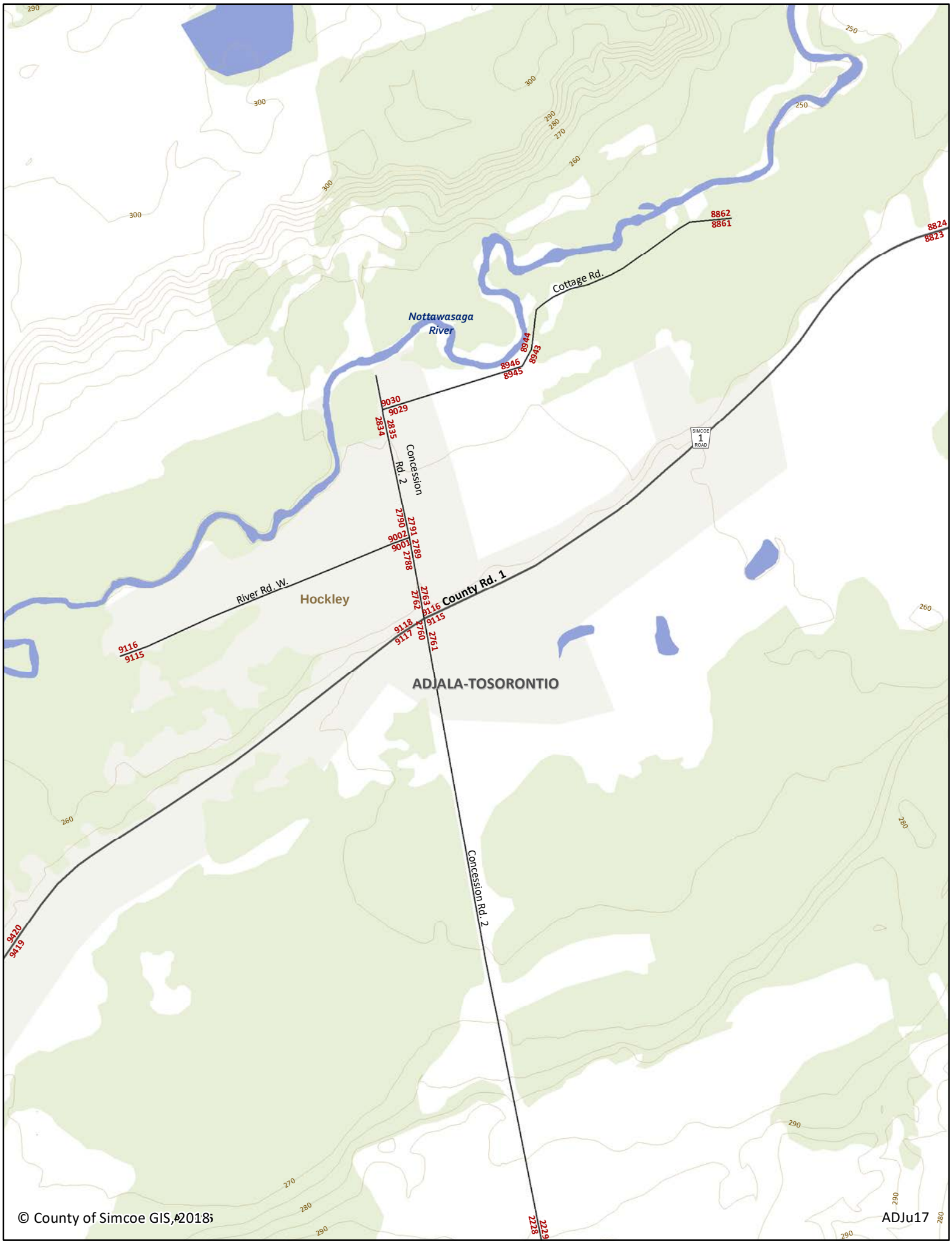

© County of Simcoe GIS, 2018

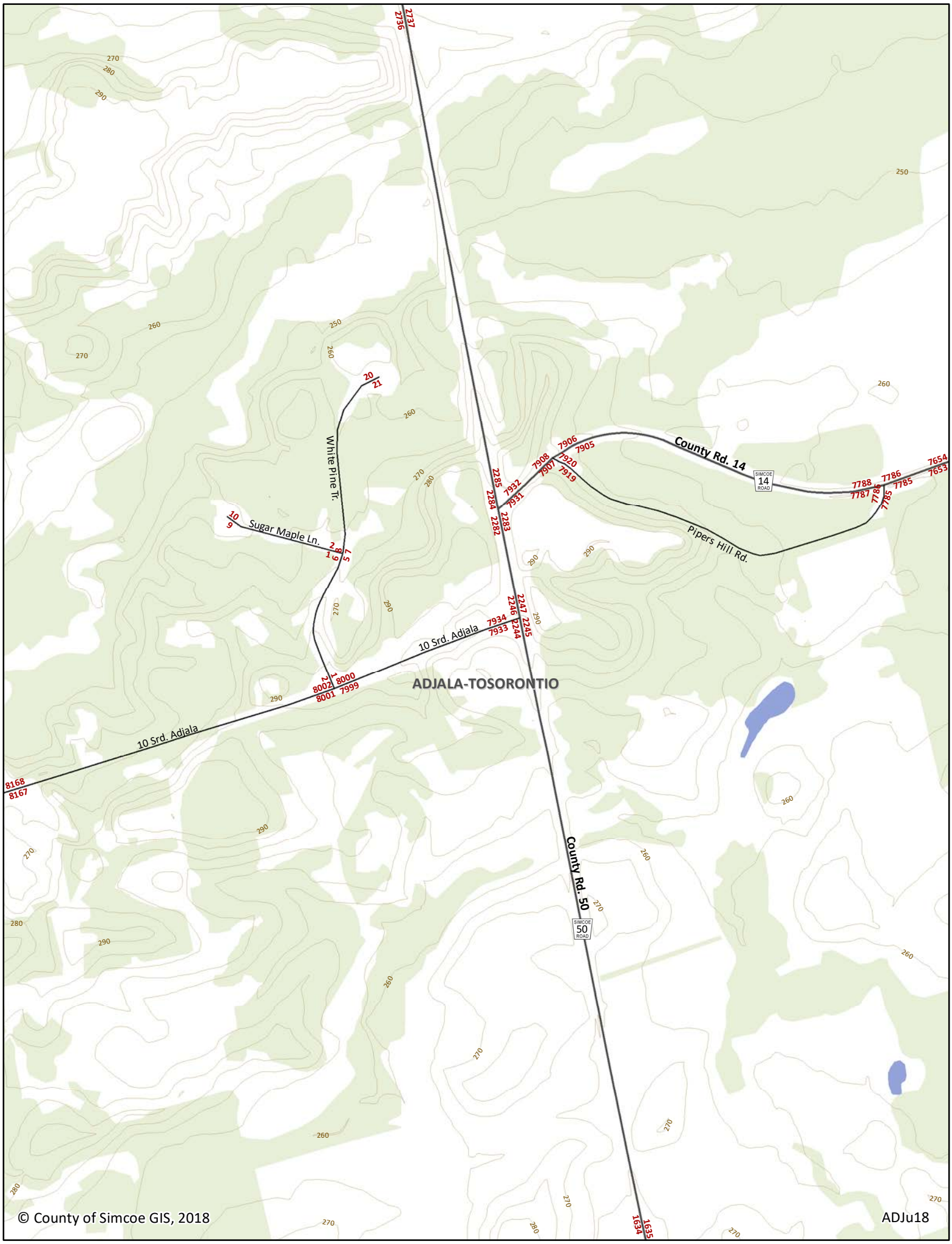

© County of Simcoe GIS, 2018

ADJu18



© County of Simcoe GIS, 2018

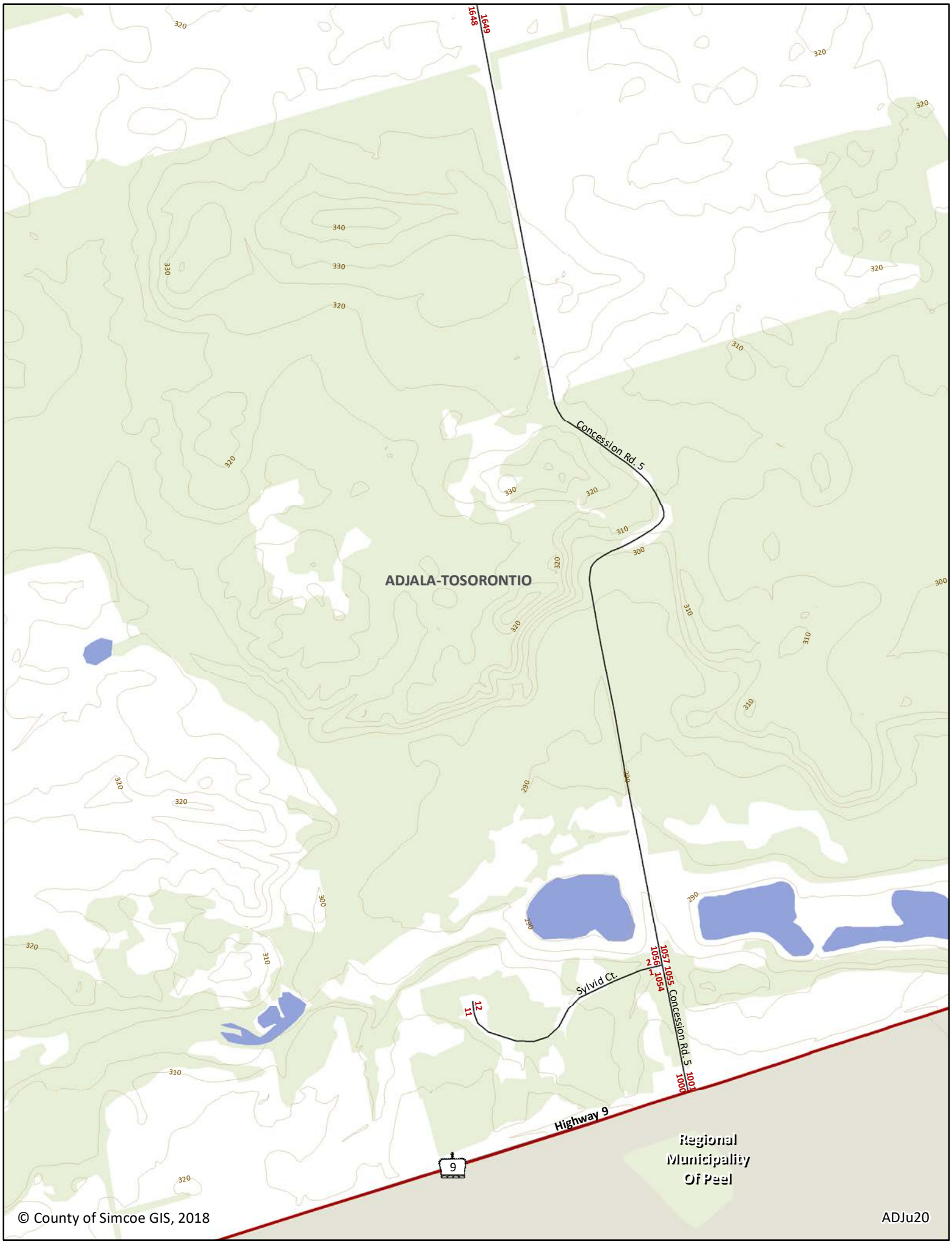

© County of Simcoe GIS, 2018

ADJu20

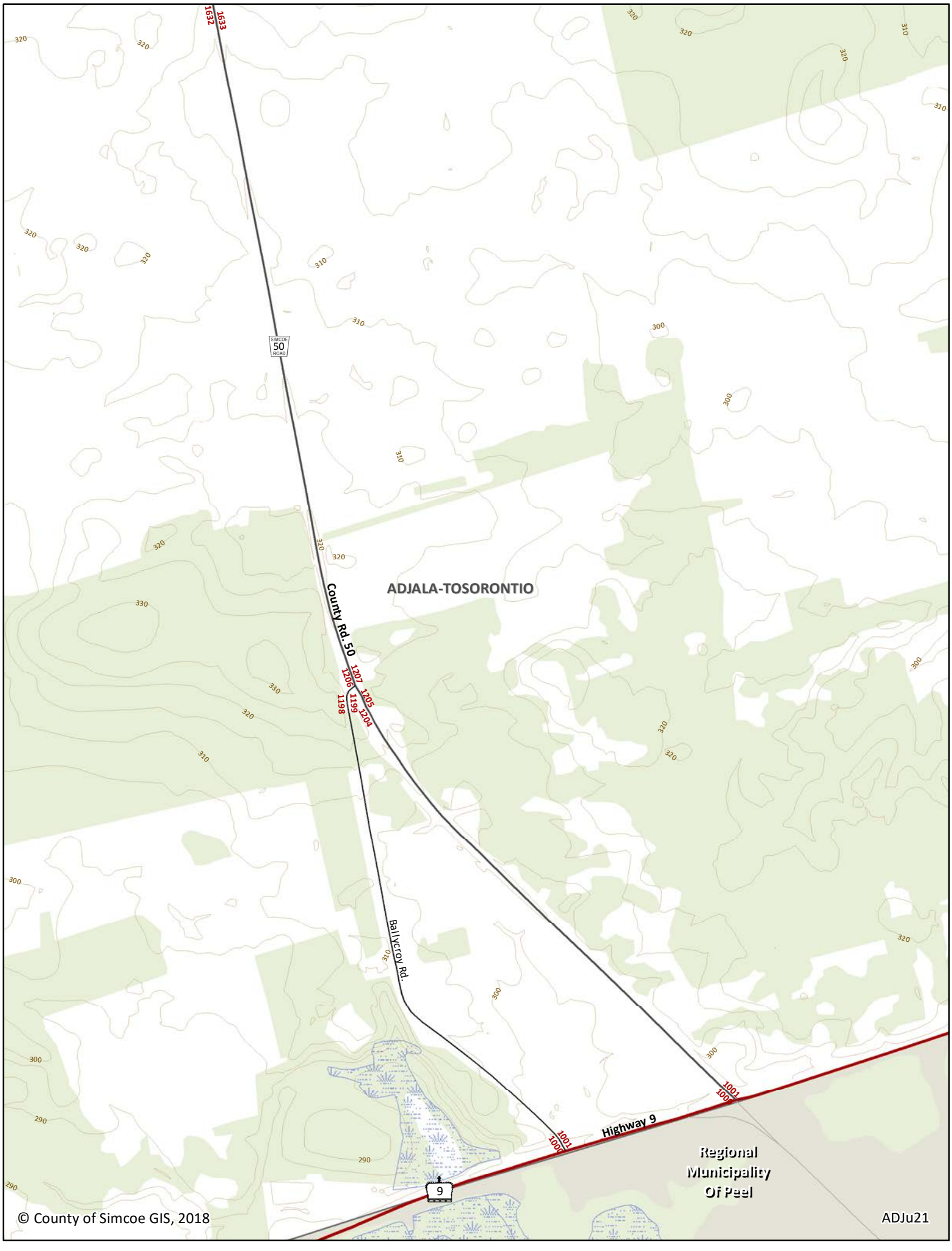

© County of Simcoe GIS, 2018

ADJu21

STREET NAME	PAGE NUMBER
10 Sideroad Adjala	r9,r10,u16,u18
15 Sideroad Tosorontio	r3,r4,r5,r6,u6
17 Sideroad Tosorontio	r3,r5,u5,u6
20 Sideroad Adjala	r7,r8,u12,u14
20 Sideroad Tosorontio	r2,r3,u5
25 Sideroad Adjala	r7,r8
30 Sideroad Adjala	r6,r7,r8,u10
30 Sideroad Tosorontio	r1,r3
32 Sideroad Tosorontio	r1,u1,u2
5 Sideroad Adjala	r9,r10
5 Sideroad Tosorontio	r5,r6
Adjala-Tecumseth Townline	r6,r8,r10,u11,u19
Apple Valley Lane	r7,u13
Ballycroy Road	r10,u21
Baxter Avenue	r9,u16
Blanchards Way	r5,u8
Boyne River Road	r5
Brian Crescent	r5,u9
Burbank Circle	r5,u8,u9
Cardwell Court	r10
Catherine Street	r8,u15
Centre Line Road	r1,u1
Centre Street	r3,u4
Charmaine Crescent	r5,u8,u9
Church Hill Road	r5
Cindy Lane	r3,u5
Columbus Lane	r5,u8,u9
Concession Road 2	r1,r3,r5,r7,r9,u2,u12,u13,u17
Concession Road 3	r3,r5,r7,r9,r10,u3,u5,u12
Concession Road 4	r3,r5,r7,r8,r10,u4,u5,u6,u7,u14
Concession Road 5	r5,r7,r8,r10,u20
Concession Road 6	r5,r6,u9
Concession Road 7	r4,r6,r8,r10,u10
Concession Road 7 On Ramp To Hwy 89	r6,u10
Concession Road 8	r8,r10,u19
Cottage Road	r9,u17
County Road 1	r7,r8,r9,r10,u15,u16,u17
County Road 12	r2,r3,u4
County Road 13	r3,r5,u4,u5,u6,u7,u8
County Road 14	r10,u18,u19
County Road 15	r4,r6
County Road 5	r5,r6,u8,u9
County Road 50	r6,r8,r10,u15,u18,u21
David Drive	r3,u5
Dean Drive	r6,u10
Deer Lane	r5,u6,u7
Dekker Street	r5,u8,u9
Den Boer Road	r5,u9
Depot Street	r3,u4

STREET NAME	PAGE NUMBER
Drummond Street	r9,u16
Earl Rowe Court	r6
Eliza Street	r8,u15
Elizabeth Street	r6,u10
Evan Avenue	r1,r3,u2
Fisher Drive	r5,u8
Forest Hill Drive	r5,u7
Frame Street	r3,u2
Gallowood Trail	r5
Gatewood Drive	r5,u7
Grieve Street	r1,u2
Grohal Drive	r5,u8,u9
Haley Drive	r8,u15
Harry Parker Place	r3,u6
Heidrew Place	r5,u8,u9
Henry Court	r8,u15
Highway 89	r5,r6,r7,u10,u13
Highway 9	r9,r10,u20,u21
Hogback Road	r1,u1,u2
Humber Heights Trail	r9
Hy 89 Off Ramp To Concession Road 7	r6,u10
Industrial Parkway	r6,u11
Jamieson Drive	r7,u13
Jenkins Street	r5,u8,u9
John Street	r8,u15
Joseph Street	r8,u15
Keenan Drive	r8,u15
Keenansville Road	r8,r10
Ken Avenue	r9,u16
King Street	r3,u4
Loree Drive	r5,u8
Lynch Lane	r5,u8
Main Street Everett	r5,u8,u9
Main Street Lisle	r3,u4
Maple Avenue	r1,r3,u2
Margaret Avenue	r5
Market Street	r3,u4
Mono-Adjala Townline	r7,r9,u13,u16
Moore Avenue	r5,u8,u9
Mulmur-Tosorontio Townline	r1,r2,r5,r7,u13
Murquinick Court	r8,u15
North Gate	r5,u6,u7
Nottawasaga River Road	r7,u14
Orsi Street	r5,u8
Park Street	r7,u13
Pine Park Boulevard	r5,u8,u9
Pine Plains Road	r3,r5,u6
Pinegrove Crescent	r3,u5
Pinewood Trail	r5,u6,u7

STREET NAME	PAGE NUMBER
Pipers Hill Road	r10,u18
Princess Drive	r3,u4
Queen Street	r3,u4
River Road West	r9,u17
Rosemont Heights Drive	r7,u13
Rosewood Drive	r3,u4
Saint James Lane	r10,u19
Simon Drive	r8,u15
Small Lane	r7,u14
South Lake Road	r9
Sugar Maple Lane	r10,u18
Sunnidale-Tosorontio Townline	r3,u3
Sylvid Court	r10,u20
Tally Downs Road	r8
Tandragee Road	r7,u12
Thomas Street	r1,u2
Tioga Boulevard	r5,u6
Trillium Trail	r5,u6
Victoria Crescent	r3,u4
Wales Avenue North	r5,u8,u9
Wales Avenue South	r5,u8,u9
Webster Road	r1,r3,u1,u2
White Pine Trail	r10,u18
Wilony Road	r8,u15
Woodland Heights Drive	r5,u6,u7
Young Street	r6,u10